DELTA JUNCTION/FORT GREELY, ALASKA

RNAV (GPS) RWY 19

APCH CRS	Rwy ldg	8000
187°	TDZE	1239
	Arpt Elev	1285

AL-1218 [USA]

ALLEN AAF (PABI)

RNP APCH - GPS

* Circling not authorized East of Rwy 1-19.

MISSED APPROACH: Climbing right turn to 5000, direct AYJAY and hold.

ATIS	ASOS	ANCHORAGE CENTER	CTAF	ALLEN TOWER ★	GND CON
132.075	135.65	135.3 322.5	122.9 L	119.8 235.775 40.8 (E) FM	118.225 251.05

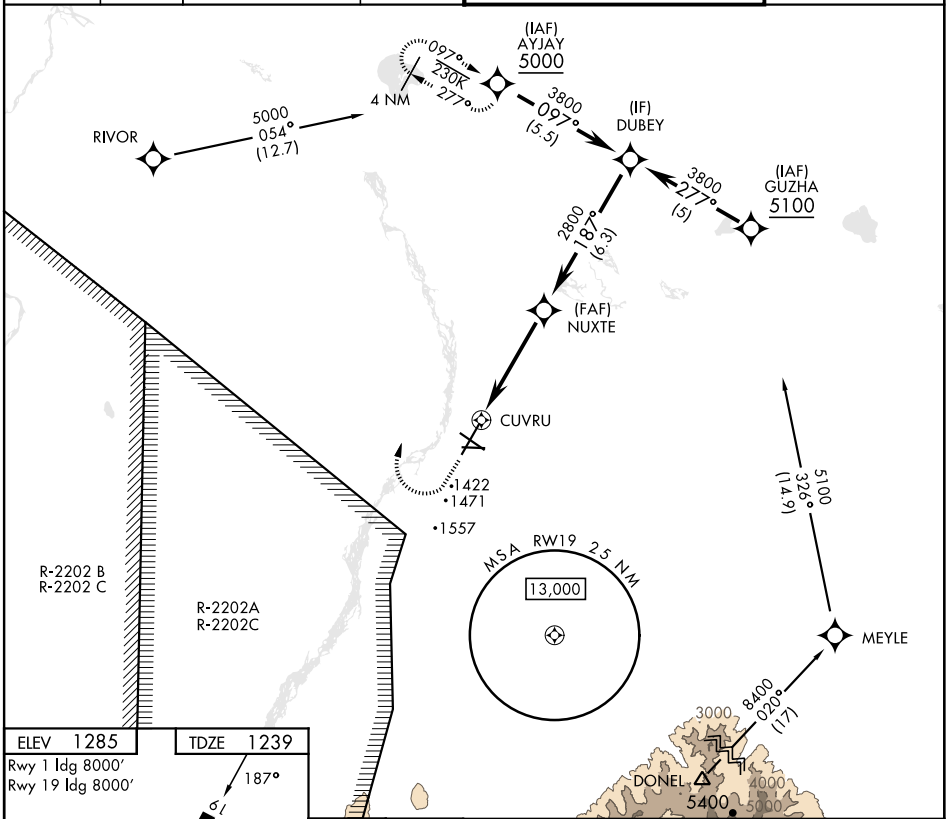

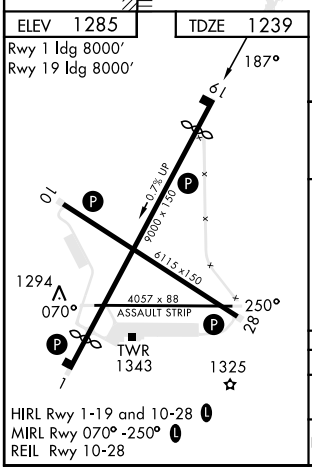

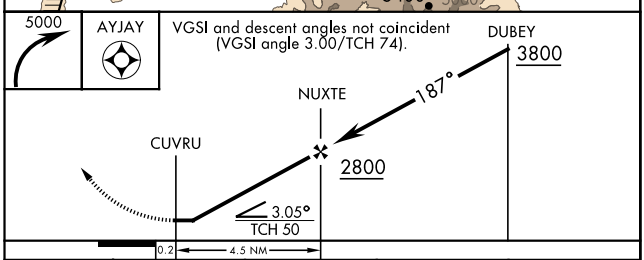

CATEGORY	A	B	C	D
LNAV MDA	1740-1 501 (500-1)		1740-1⅜ 501 (500-1⅜)	
C CIRCLING*	1740-1 455 (500-1)	1780-1 495 (500-1)	1860-1½ 575 (600-1½)	2040-2½ 755 (800-2½)

AK, 30 NOV 2023 to 25 JAN 2024

AK, 30 NOV 2023 to 25 JAN 2024