DELTA JUNCTION/FORT GREELY, ALASKA

RNAV (GPS) RWY 10

APCH CRS	Rwy ldg	6115
101°	TDZE	1253
	Arpt Elev	1285

AL-1218 [USA]

ALLEN AAF (PABI)

RNP APCH-GPS

* Circling not authorized East of Rwy 1-19.

MISSED APPROACH: Climb to 5000 direct POVLE, and via 027° track to VOPCU, left turn via 289° track to ARORA and hold.

ATIS	ASOS	ANCHORAGE CENTER	CTAF	TOWER ★	GND CON
132.075	135.65	135.3 322.5	122.9 L	119.8 235.775 40.8 (E) FM	118.225 251.05

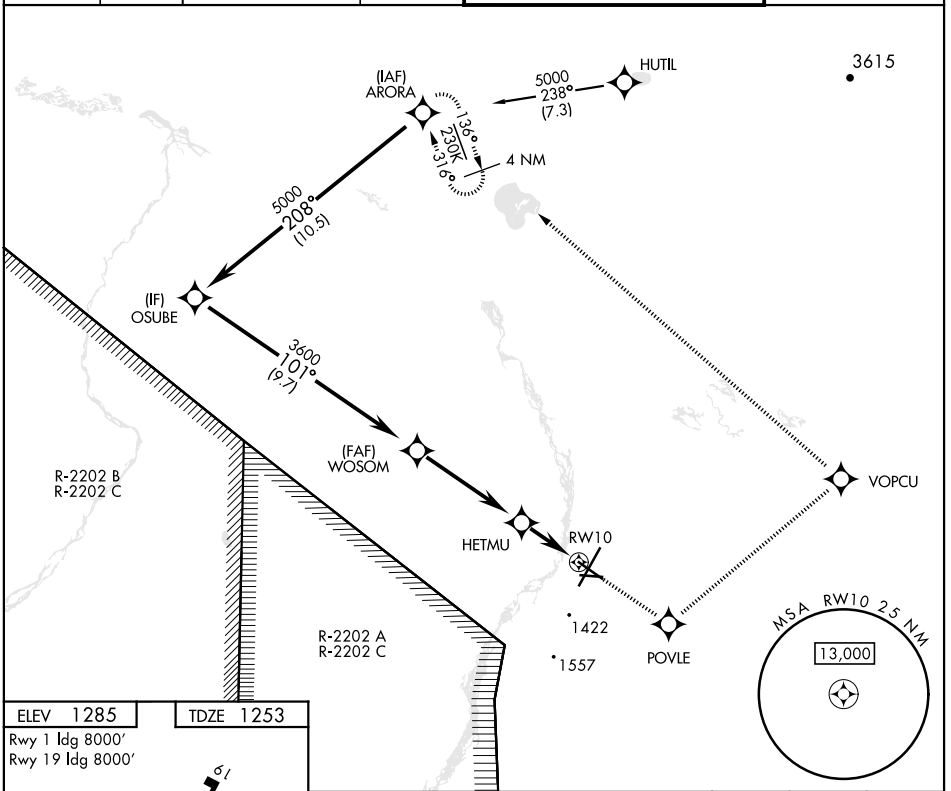

ELEV 1285 TDZE 1253

Rwy 1 ldg 8000′
Rwy 19 ldg 8000′

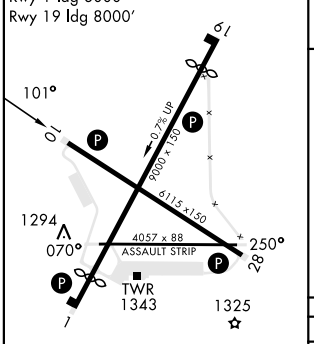

HIRL Rwy 1-19 and 10-28 L
MIRL Rwy 070°-250° L
REIL Rwy 10-28

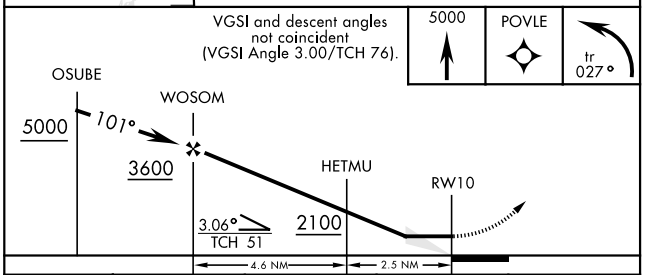

CATEGORY	A	B	C	D
LNAV MDA	1640-1	387 (400-1)	1640-1⅛	387 (400-1⅛)
C CIRCLING *	1740-1 455 (500-1)	1780-1 495 (500-1)	1860-1½ 575 (600-1½)	2040-2½ 755 (800-2½)

AK, 30 NOV 2023 to 25 JAN 2024

AK, 30 NOV 2023 to 25 JAN 2024