BEAUFORT, SOUTH CAROLINA

ILS or LOC Z RWY 23

LOC/DME I-NBC	APCH CRS	Rwy ldg 12,202
111.55	227°	TDZE 16
Chan 52 (Y)		Arpt Elev 37

[USN] BEAUFORT MCAS (MERRITT FLD) (KNBC)

RNAV or RADAR required for missed approach.

*When ALS inop, increase vis to ¾ mile.
**When ALS inop, increase CAT AB vis to 1 mile; CAT CDE vis to 1⅜ miles.

ALSF-1

MISSED APPROACH: Climb to 500, then climbing right turn to 3000, join NBC TACAN R-307 direct BRAYS and hold. Continue climb in hold to 3000.

ATIS ★	APP CON	TOWER ★	GND CON	CLNC DEL	ASR/PAR
279.525	125.125 292.125 (ABV 3000) 123.7 269.125 (3000 and BLW)	119.05 342.875	128.15 348.625	128.15 254.375	

Procedure not effective until activated via NOTAM.

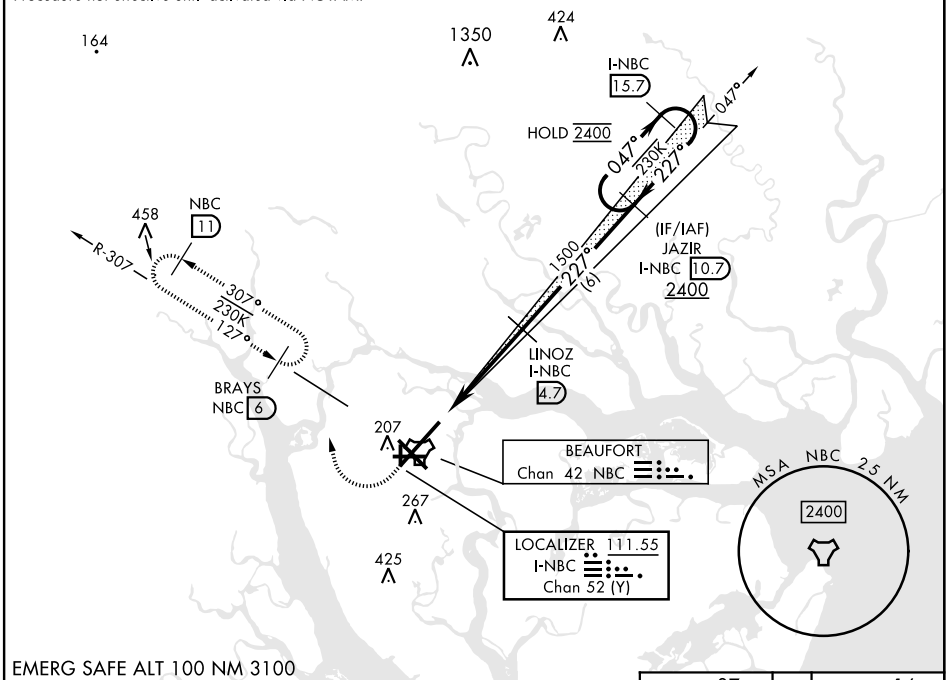

EMERG SAFE ALT 100 NM 3100

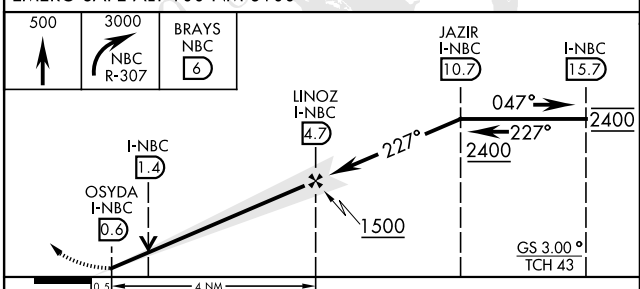

ELEV 37 TDZE 16

HIRL Rwy 5-23 and 14-32

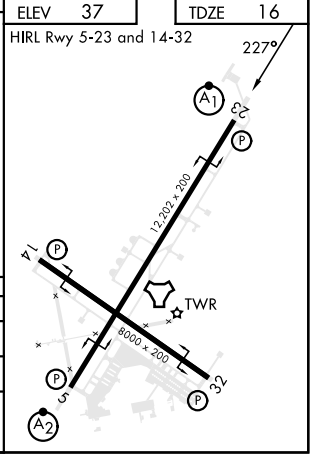

CATEGORY	A	B	C	D	E
S-ILS 23*	216-½		200	(200-½)	
S-LOC 23**	460-½ 444 (500-½)		460-⅞	444 (500-⅞)	
C CIRCLING	560-1 523 (600-1)		580-1½ 543 (600-1½)	600-2 563 (600-2)	740-2½ 703 (800-2½)

SE-2, 28 DEC 2023 to 25 JAN 2024