BEAUFORT, SOUTH CAROLINA

HI-TACAN Z RWY 14

TACAN	APCH CRS	Rwy ldg	8000
NBC Chan 42	127°	TDZE	32
		Arpt Elev	37

[USN] BEAUFORT MCAS (MERRITT FLD) (KNBC)

RADAR required

MISSED APPROACH: Climb to 1600 on NBC TACAN R-120, then climbing left turn to 3000 via hdg 330° to intercept NBC R-041 to 6 DME (COSAW) and hold. Continue climb in hold to 3000.

ATIS ★	APP CON		TOWER ★		GND CON		CLNC DEL		ASR/PAR
279.525	(ABV 3000) 125.125	292.125	119.05	342.875	128.15	348.625	128.15	254.375	
	(3000 and BLW) 123.7	269.125							

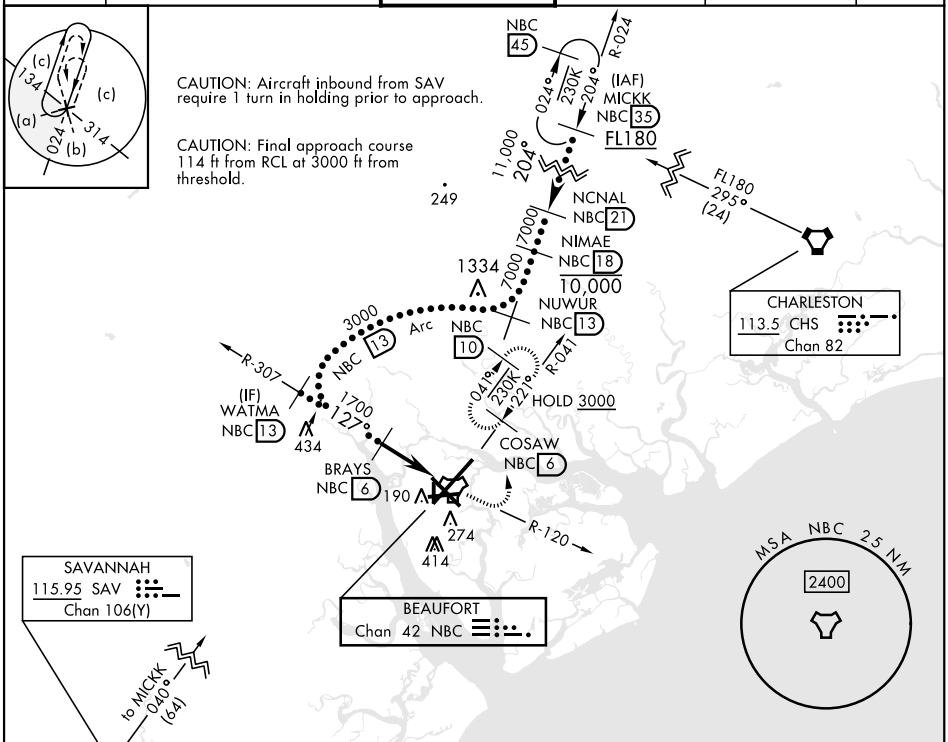

VDA and VGSI not coincident

1600	3000	COSAW
NBC R-120	hdg 330°	NBC 6

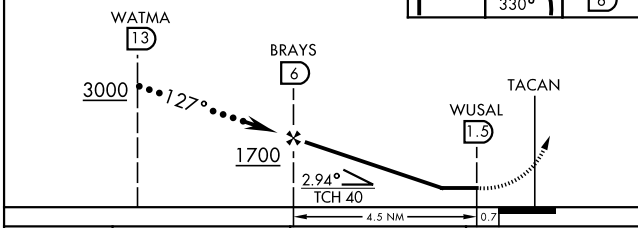

ELEV 37 TDZE 32

HIRL Rwy 5-23 and 14-32

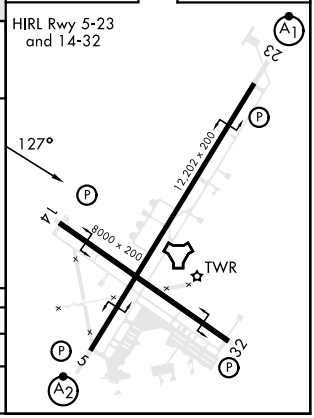

CATEGORY	C	D	E
S-14	420-1⅛	387	(400-1⅛)
C CIRCLING	580-1½ 543 (600-1½)	600-2 563 (600-2)	740-2½ 703 (800-2½)

BEAUFORT, SOUTH CAROLINA 32° 29′N-80° 43′W BEAUFORT MCAS (MERRITT FLD) (KNBC)

Amdt 3 17JUN21

HI-TACAN Z RWY 14

SE-2, 28 DEC 2023 to 25 JAN 2024