APP CRS	Rwy ldg	5880
126°	TDZE	122
	Apt Elev	129

RNAV (GPS) RWY 14
CHARLES M SCHULZ-SONOMA COUNTY (STS)

RNP APCH.

Rwy 14 helicopter visibility reduction below ¾ SM NA.

MISSED APPROACH: Climb to 5000 direct WDSTC and hold, continue climb-in-hold to 5000.

ATIS	OAKLAND CENTER	SANTA ROSA TOWER★	GND CON	UNICOM
120.55	127.8 353.5	118.5 (CTAF) L 363.0	121.9	122.95

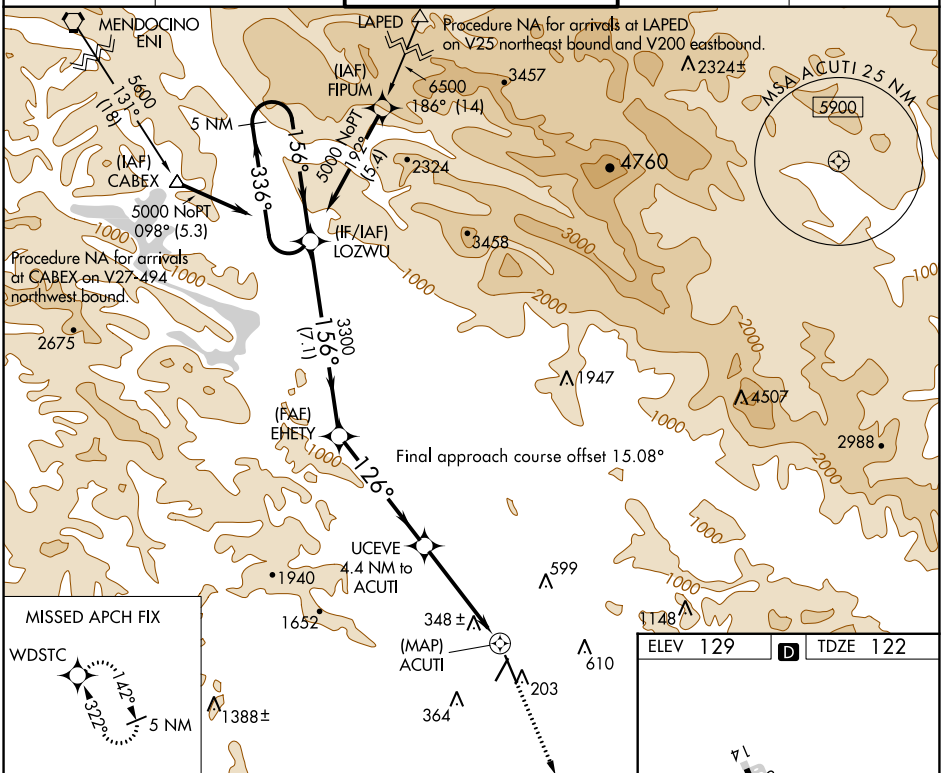

ELEV 129 D TDZE 122

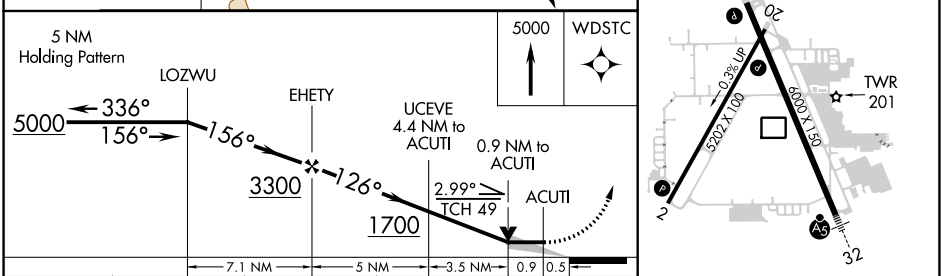

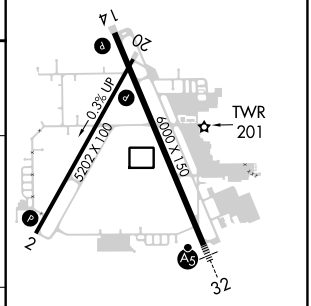

CATEGORY	A	B	C	D
LNAV MDA	600-1 478 (500-1)		600-1⅜ 478 (500-1⅜)	
C CIRCLING	600-1 471 (500-1)	680-1 551 (600-1)	1080-3 951 (1000-3)	1420-3 1291 (1300-3)

MIRL Rwy 2-20 L
HIRL Rwy 14-32 L
REIL Rwy 14

SW-2, 28 DEC 2023 to 25 JAN 2024

SW-2, 28 DEC 2023 to 25 JAN 2024