ATLANTIC CITY, NEW JERSEY

HI-VOR/DME or TACAN RWY 31

[USAF]

ATLANTIC CITY INTL (KACY)

VORTAC ACY	APCH CRS	Rwy ldg 10,000
108.6	302°	TDZE 64
Chan 23		Arpt Elev 75

MISSED APPROACH: Climbing right turn to 2000 via heading 120° and ACY R-090 to SMITS INT/ACY 11 DME and hold.

ATIS	APP CON	TOWER	GND CON	CLNC DEL	ASR
125.725 316.15	124.6 327.125 130°- 309° 134.25 292.2 310°- 129°	120.3 239.0	121.9 284.6	127.85 353.775	

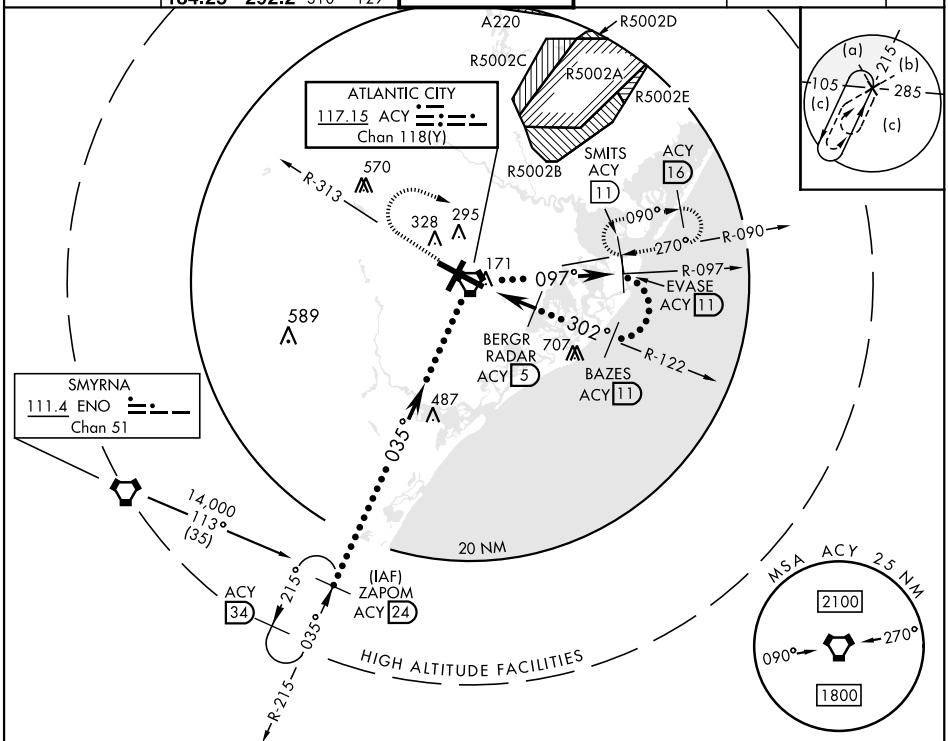

EMERG SAFE ALT 100 NM 4200

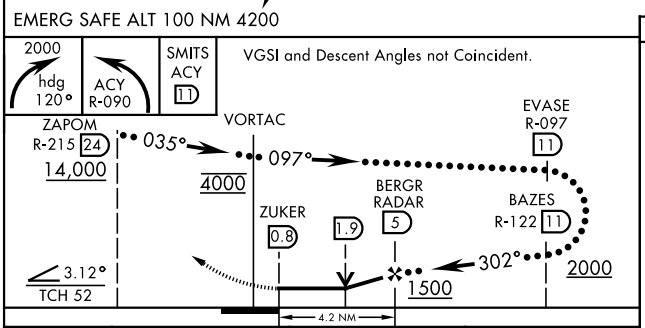

CATEGORY	C	D	E
S-31	480-1¼ 417 (500-1¼)		480-1½ 417 (500-1½)
CIRCLING	540-1½ 465 (500-1½)	640-2 565 (600-2)	760-2½ 685 (700-2½)

ELEV 75 D TDZE 64

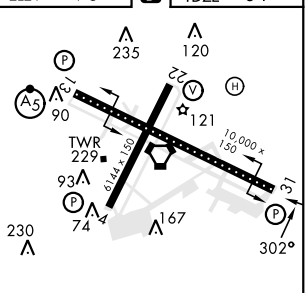

REIL Rwy 31
HIRL Rwy 4-22 and 13-31
TDZL/CL Rwy 13

NE-2, 28 DEC 2023 to 25 JAN 2024
NE-2, 28 DEC 2023 to 25 JAN 2024