FORT NOVOSEL, ALABAMA

VOR RWY 24

VOR/DME OZR	APCH CRS	Rwy ldg	4546
111.2	246°	TDZE	298
Chan 49		Arpt Elev	301

AL-577 [USA]

CAIRNS AAF (KOZR)

Procedure NA at night.
Visibility reduction by helicopters NA.

MISSED APPROACH: Climb to 800 then climbing left turn to 2000 via OZR VOR/DME R-162 to REHOB INT and hold; or when directed by ATC, climb to 800 then climbing right turn heading 290° to 2000 within 10 NM (RADAR required).

ATIS	APP CON			TOWER ★	GND CON	CLNC DEL	PAR
111.2	125.4	327.125	(021°-120°)	135.2 (CTAF)	121.9	118.075	
316.15	133.75	270.35	(121°-219°)	248.55	288.25	380.1	
	133.45	239.275	(220°-340°)				
	121.1	319.25	(341°-020°)				

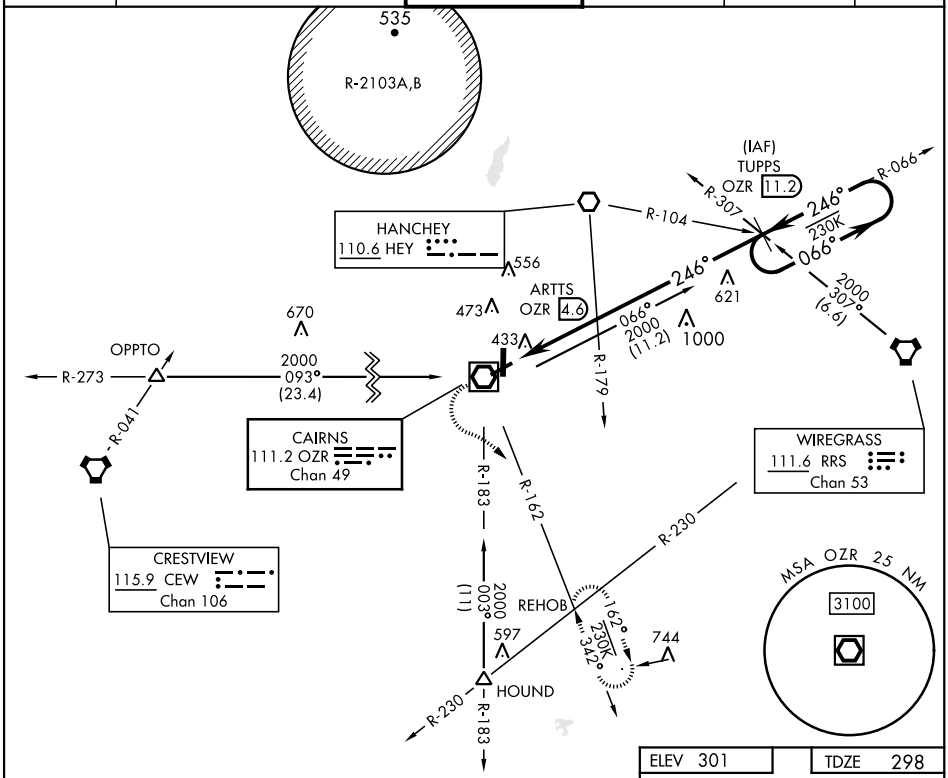

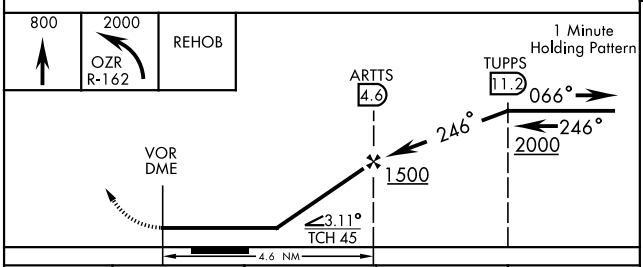

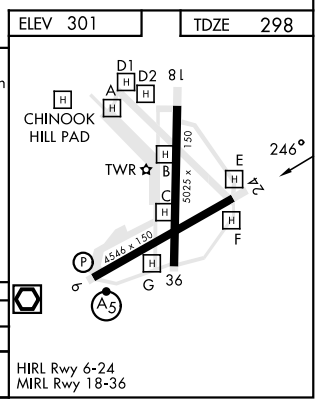

CATEGORY	A	B	C	D
S-24	720-1 422 (500-1)		720-1¼ 422 (500-1¼)	
CIRCLING	780-1 479 (500-1)	820-1 519 (600-1)	900-1½ 599 (600-1½)	900-2 599 (600-2)

SE-4, 28 DEC 2023 to 25 JAN 2024

SE-4, 28 DEC 2023 to 25 JAN 2024