LOC/DME I-DLS	APP CRS	Rwy ldg	4451
109.35	238°	TDZE	243
Chan 30(Y)		Apt Elev	247

COPTER LDA/DME RWY 25
COLUMBIA GORGE RGNL/THE DALLES MUNI (DLS)

When local altimeter setting not received, procedure NA.
Glide slope provided by standard glide slope equipment.

MISSED APPROACH: Climb to 1200 then climbing left turn to 7000 on heading 125° and LTJ VOR/DME R-165 to JIREN/LTJ 15 DME and hold, continue climb-in-hold to 7000.

ASOS	SEATTLE CENTER	UNICOM
135.175	119.65 257.6	123.0 (CTAF) L

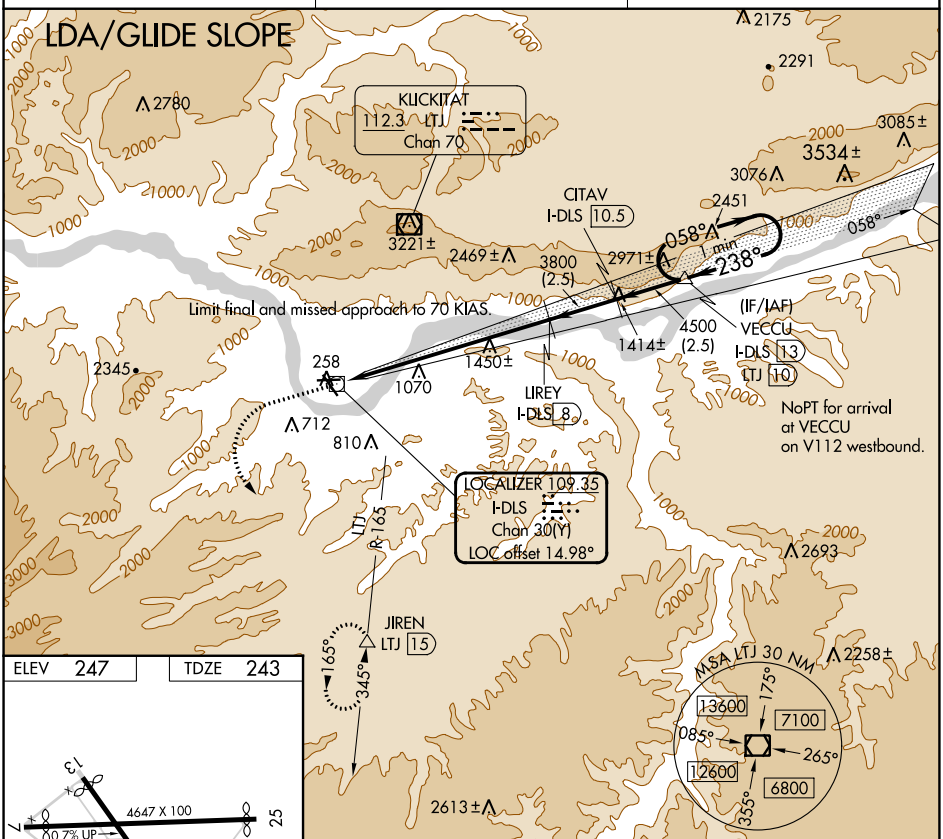

NW-1, 28 DEC 2023 to 25 JAN 2024

ELEV 247	TDZE 243

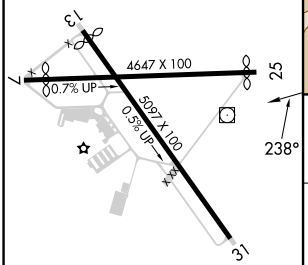

1200	7000 hdg 125°	LTJ R-165	JIREN

Use I-DLS DME when on the localizer course.

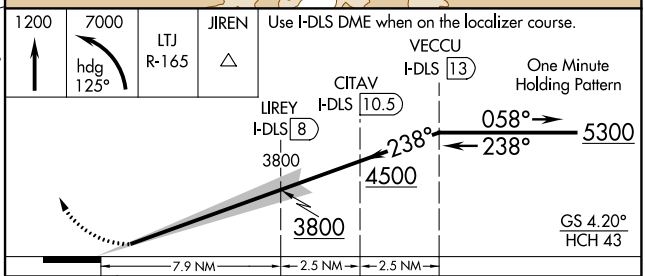

CATEGORY	COPTER
H-25	783-1½ 540 (600-1½)

REIL Rwy 31 L
MIRL Rwys 7-25 and 13-31 L