WESTFIELD/SPRINGFIELD, MASSACHUSETTS

HI-TACAN RWY 20

VORTAC BAF 113.0 Chan 77	APCH CRS 208°	Rwy ldg 8919 THRE 267 Arpt Elev 270

AL-446 [USAF]

WESTFIELD-BARNES RGNL (KBAF)

* When ALS inop, increase CAT CDE vis to 1½ miles.
** When ALS inop, increase CAT CDE vis to 1⅝ miles.

MALSR

MISSED APPROACH: Climb to 1300, then climbing right turn to 4000 via hdg 010° and BAF VORTAC R-321 to RITAS and hold.

ATIS	BRADLEY APP CON	WESTFIELD TOWER ★	GND CON
127.1 263.15	125.35 281.5	118.9 (CTAF) L 251.1	121.7 289.4

When lcl altimeter setting not received, use Bradley Intl altimeter setting.
When VGSI inop, straight-in/circling Rwy 20 NA at night.

3491

When VGSI inop, circling to Rwy 15, 33 NA at night.

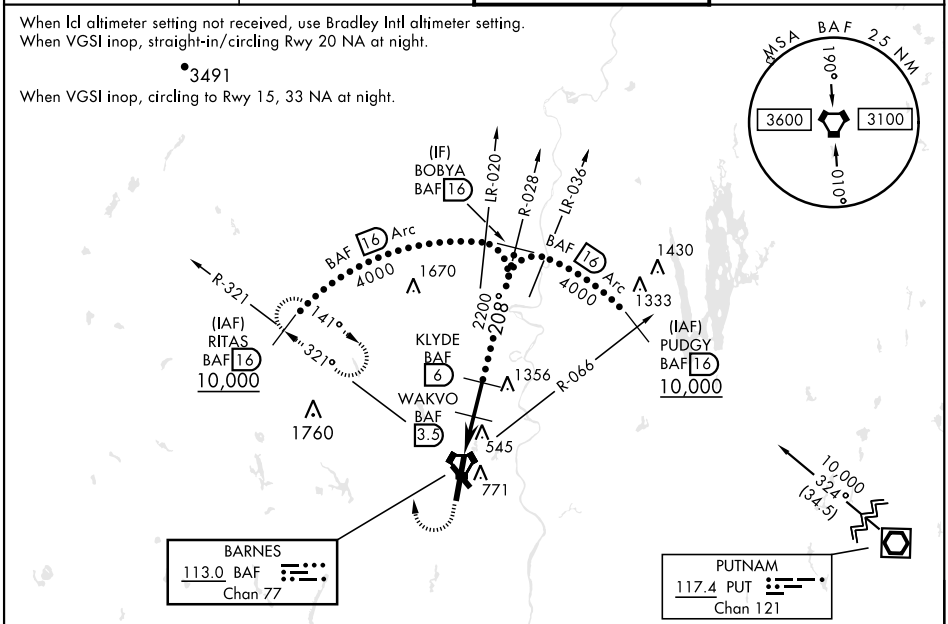

EMERG SAFE ALT 100 NM 7000

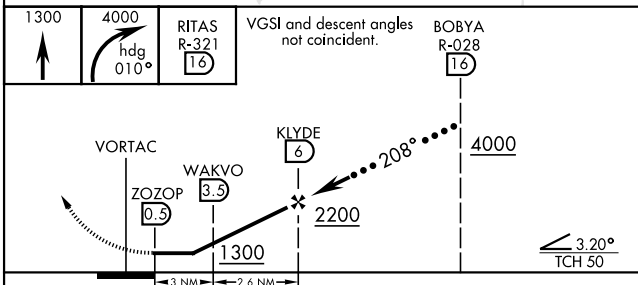

CATEGORY	C	D	E
S-20*	800/55	533	(600-1¼)
CIRCLING	1160-2¾ 890 (900-2¾)	1160-3 890 (900-3)	1640-3 1370 (1400-3)
BRADLEY INTL ALTIMETER			
S-20**	840-1⅜	573	(600-1⅜)
CIRCLING	1200-2¾ 930 (1000-2¾)	1200-3 930 (1000-3)	1680-3 1410 (1500-3)

ELEV 270 | D | THRE 267

Rwy 15 ldg 4510′
Rwy 20 ldg 8919′

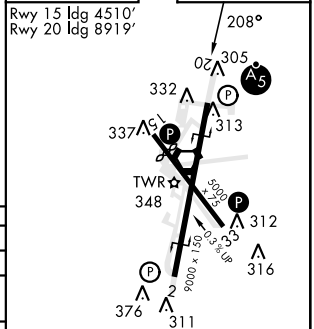

REIL Rwy 15
MIRL Rwy 15-33 L
HIRL Rwy 2-20 L