VALPARAISO, FLORIDA

TACAN Z RWY 20

TACAN DWG Chan 2	APCH CRS 202°	Rwy ldg 10,001 TDZE 63 Arpt Elev 84

AL-436 [USAF] EGLIN AFB/DESTIN-FT WALTON BEACH (KVPS)

* When ALS inop, increase CAT AB RVR to 55 and vis to 1 mile, CAT CDE vis to 1⅜ miles.

ALSF-1 A1

MISSED APPROACH: Climbing left turn to 2200 on DWG R-183 to 12 DME/TUFER and hold.

ATIS *	APP CON	TOWER	GND CON	CLNC DEL
134.625 273.5	125.1 281.45 271°- 089° 132.1 360.6 090°- 270°	118.2 353.65	121.8 335.8	127.7 377.2

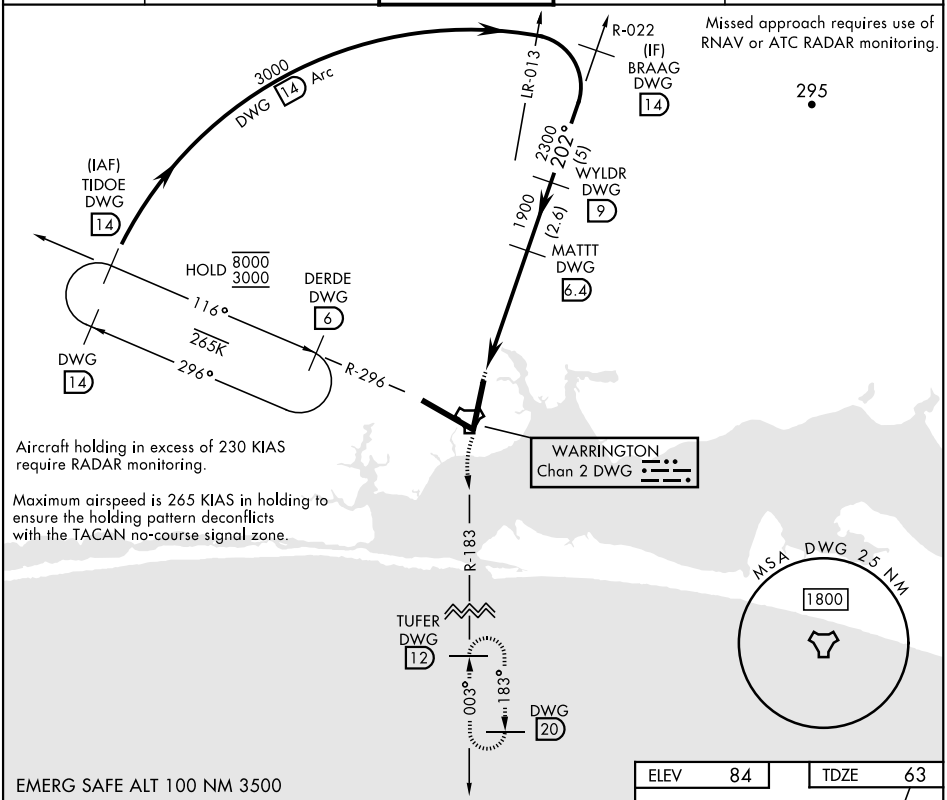

Aircraft holding in excess of 230 KIAS require RADAR monitoring.

Maximum airspeed is 265 KIAS in holding to ensure the holding pattern deconflicts with the TACAN no-course signal zone.

EMERG SAFE ALT 100 NM 3500

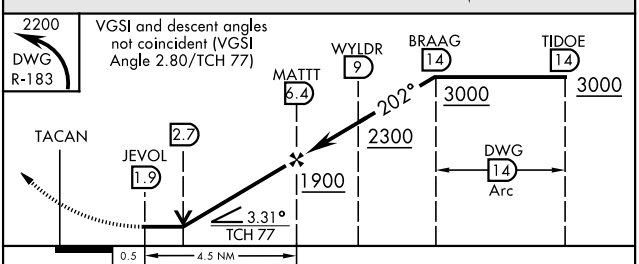

CATEGORY	A	B	C	D	E
S-20 *	520/24 457 (500-½)		520/45 457 (500-⅞)		
CIRCLING	580-1 496 (500-1)		680-1½ 596 (600-1½)	680-2 596 (600-2)	

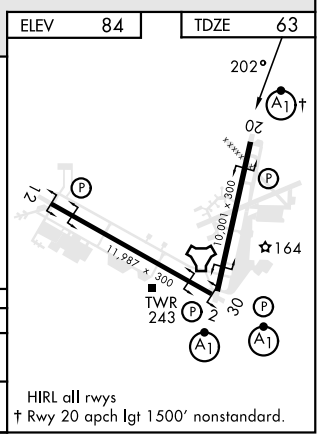

HIRL all rwys
† Rwy 20 apch lgt 1500′ nonstandard.

SE-3, 28 DEC 2023 to 25 JAN 2024

SE-3, 28 DEC 2023 to 25 JAN 2024

VALPARAISO, FLORIDA
Orig 29DEC22

30°29′N-86°32′W

EGLIN AFB/DESTIN-FT WALTON BEACH (KVPS)

TACAN Z RWY 20