VALPARAISO, FLORIDA

ILS Y or LOC Y RWY 30

AL-436 [USAF] EGLIN AFB/DESTIN-FT WALTON BEACH (KVPS)

LOC I-VPS	APCH CRS	Rwy ldg	11,987
109.1	300°	THRE	49
Chan 28		Arpt Elev	84

DME or RADAR required. (for LOC approach)

* When ALS inop, increase RVR to 40, vis to ¾ mile.
** When ALS inop, increase RVR to 55, vis to 1 mile.

ALSF-1

†MISSED APPROACH: Climb straight ahead to 600, then climbing right turn to 3000, intercept CEW VORTAC R-170 to CEW and hold.

ATIS *	APP CON	TOWER	GND CON	CLNC DEL
134.625 273.5	125.1 281.45 271°- 089° 132.1 360.6 090°- 270°	118.2 353.65	121.8 335.8	127.7 377.2

† Missed approach requires use of RNAV or ATC RADAR monitoring.

Aircraft holding in excess of 230 KIAS require RADAR monitoring.

Procedure not useable at times due to restricted area activity.

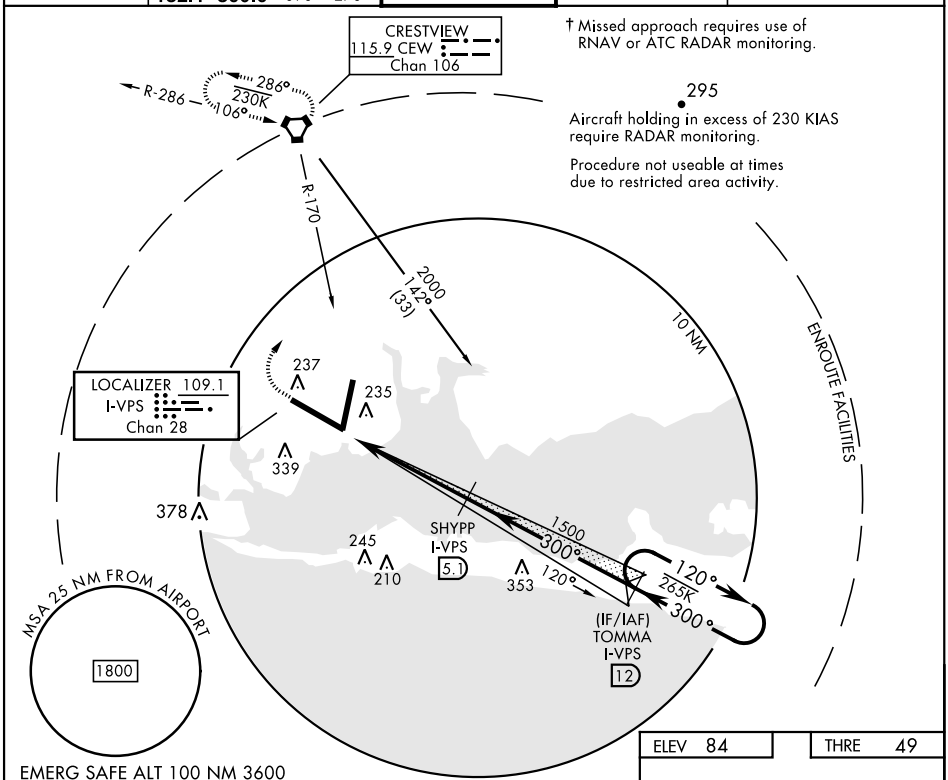

EMERG SAFE ALT 100 NM 3600

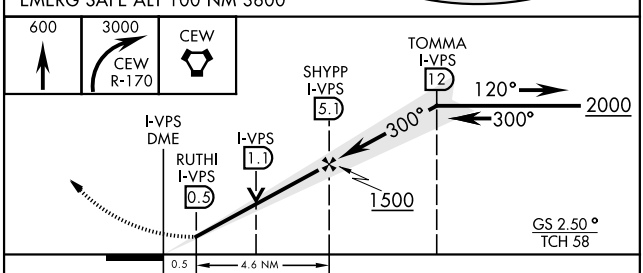

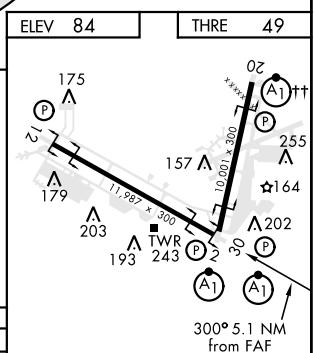

HIRL all rwys
†† Rwy 20 apch lgt 1500′ nonstandard.

CATEGORY	A	B	C	D	E
S-ILS 30*	249/24 200 (200-½)				
S-LOC 30**	420/24 371 (400-½)		420/35 371 (400-⅝)		
CIRCLING	660-1 576 (600-1)		760-2 676 (700-2)	760-2¼ 676 (700-2¼)	760-2½ 676 (700-2½)

FAF to MAP 4.6 NM					
Knots	60	90	120	150	180
Min:Sec	4:36	3:04	2:18	1:50	1:32

SE-3, 28 DEC 2023 to 25 JAN 2024

VALPARAISO, FLORIDA
Orig 26MAY16

30°29′N-86°32′W

EGLIN AFB/DESTIN-FT WALTON BEACH (KVPS)

ILS Y or LOC Y RWY 30