VALPARAISO, FLORIDA

ILS X or LOC X RWY 20

AL-436 [USAF] EGLIN AFB/DESTIN-FT WALTON BEACH (KVPS)

LOC I-CAH	APCH CRS	Rwy ldg / TDZE / Arpt Elev
109.1	192°	10,001 / 63 / 84

DME or RADAR required for LOC approach.

* When ALS inop, increase RVR to 40 and vis to ¾ mile.

ALSF-1

MISSED APPROACH: Climb to 2200 on DWG R-180 to 12 DME/TUFER and hold.

ATIS *	APP CON	TOWER	GND CON	CLNC DEL
134.625 273.5	125.1 281.45 271°- 089° 132.1 360.6 090°- 270°	118.2 353.65	121.8 335.8	127.7 377.2

** When ALS inop, increase CAT AB RVR to 55 and vis 1 mile, CAT CDE RVR to 60 and vis to 1⅛ miles.

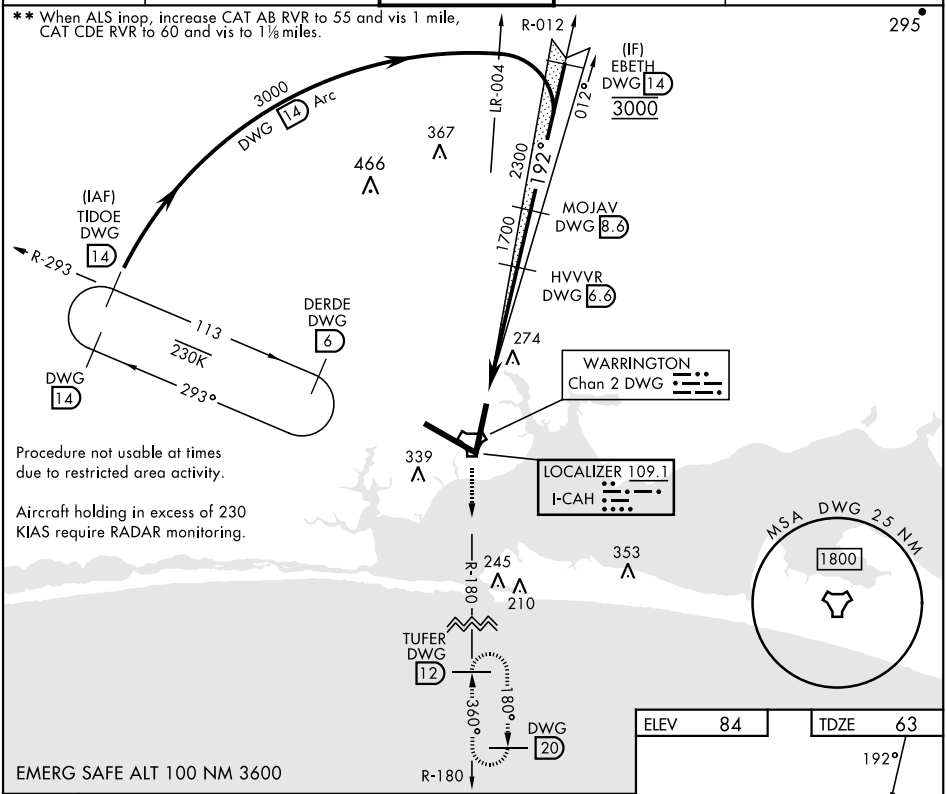

Procedure not usable at times due to restricted area activity.

Aircraft holding in excess of 230 KIAS require RADAR monitoring.

EMERG SAFE ALT 100 NM 3600

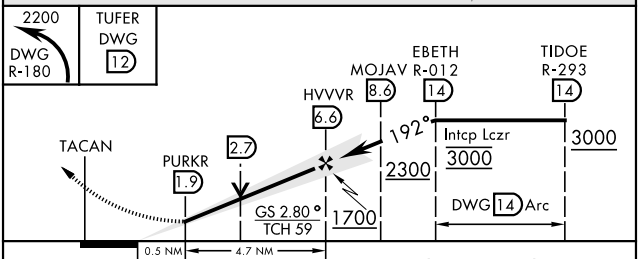

ELEV	84	TDZE	63

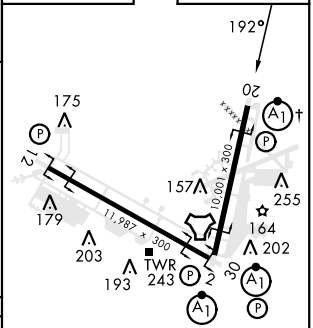

HIRL all rwys

† Rwy 20 apch lgt 1500′ nonstandard.

CATEGORY	A	B	C	D	E
S-ILS 19 *	260/24		200	(200-½)	
S-LOC 19 **	480/24	420 (400-½)	480/40	420 (400-¾)	
CIRCLING	660-1	576 (600-1)	760-2 676 (700-2)	760-2¼ 676 (700-2¼)	760-2½ 676 (700-2½)

LOC FAF to MAP 4.7 NM

Knots	60	90	120	150	180
Min:Sec	4:42	3:08	2:21	1:53	1:34

SE-3, 28 DEC 2023 to 25 JAN 2024

SE-3, 28 DEC 2023 to 25 JAN 2024