WAAS CH 56544 W32A	APP CRS 323°	Rwy ldg 8800 TDZE 1335 Apt Elev 1335

RNAV (GPS) Y RWY 32
ROGUE VALLEY INTL-MEDFORD (MFR)

RNP APCH - GPS.

-3°C

Baro-VNAV NA.

MISSED APPROACH: Climb to 1900 then climbing right turn to 10500 direct CUTTR and hold, continue climb-in-hold to 10500.

ATIS	CASCADE APP CON ★	MEDFORD TOWER ★	GND CON	UNICOM
127.25	124.3 379.9	119.4 (CTAF) L 257.8	121.8	122.95

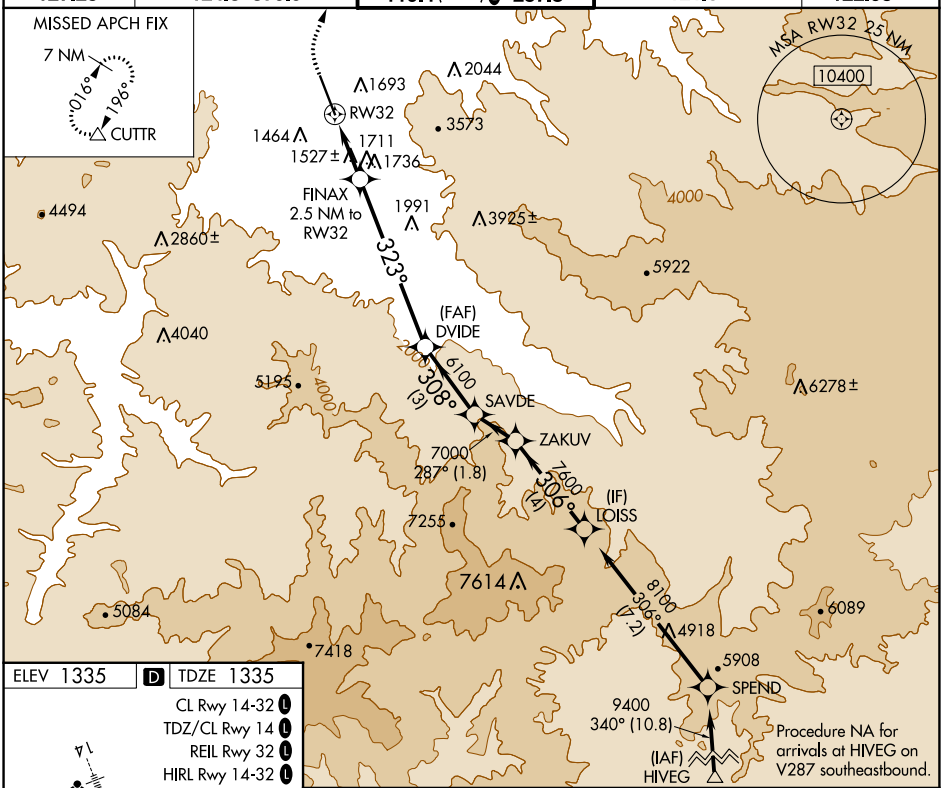

ELEV 1335 | D | TDZE 1335

CL Rwy 14-32 L
TDZ/CL Rwy 14 L
REIL Rwy 32 L
HIRL Rwy 14-32 L

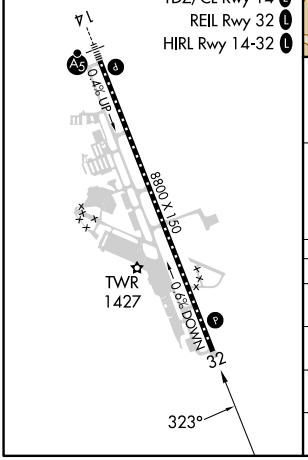

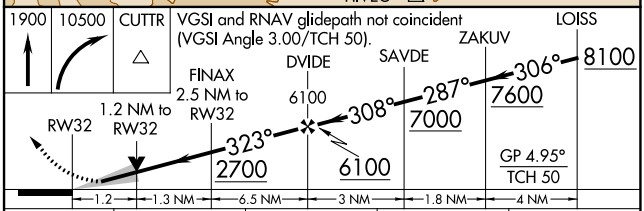

CATEGORY	A	B	C	D
LPV DA	1610-⅞ 275 (300-⅞)	NA		
LNAV/VNAV DA	1768-1¼ 433 (500-1¼)	NA		
LNAV MDA	1780-1 445 (500-1)	NA		
CIRCLING	2000-1 665 (700-1)	NA		

NW-1, 28 DEC 2023 to 25 JAN 2024