APP CRS	Rwy ldg	8800
323°	TDZE	1335
	Apt Elev	1335

RNAV (RNP) Z RWY 32

ROGUE VALLEY INTL-MEDFORD (MFR)

RNP AR APCH-GPS.

For uncompensated Baro-VNAV systems, procedure NA below -6°C or above 54°C.

-3°C

MISSED APPROACH: Climb to 9000 on 323° to SUYRU, right turn to TULNE, then on track 027° to CUTTR and hold, continue climb-in-hold to 9000.

ATIS	CASCADE APP CON ★	MEDFORD TOWER ★	GND CON	UNICOM
127.25	124.3 379.9	119.4 (CTAF) L 257.8	121.8	122.95

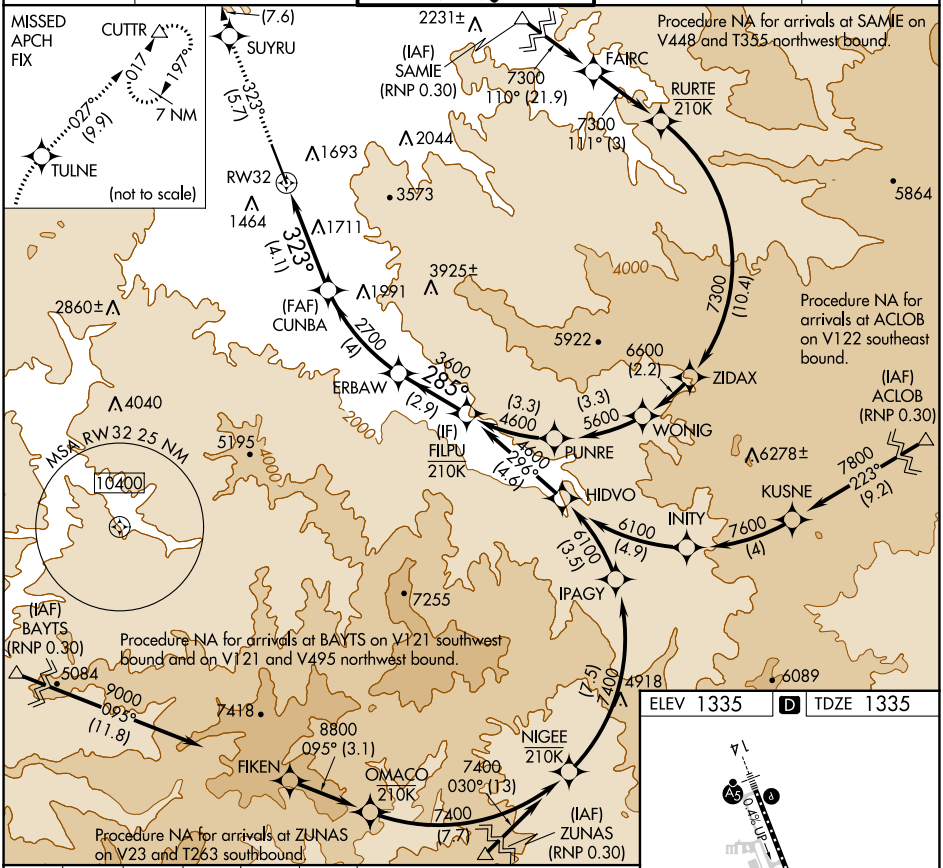

ELEV 1335	D	TDZE 1335

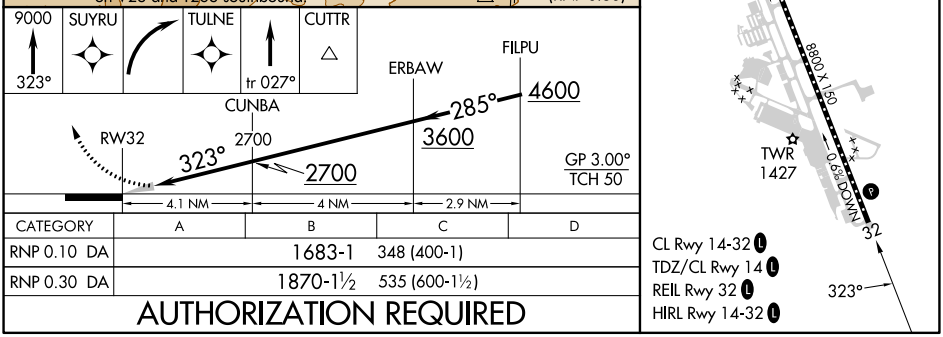

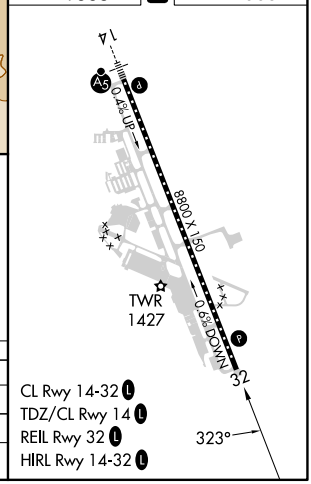

CATEGORY	A	B	C	D
RNP 0.10 DA	1683-1	348 (400-1)		
RNP 0.30 DA	1870-1½	535 (600-1½)		

CL Rwy 14-32 L
TDZ/CL Rwy 14 L
REIL Rwy 32 L
HIRL Rwy 14-32 L

AUTHORIZATION REQUIRED

NW-1, 28 DEC 2023 to 25 JAN 2024

NW-1, 28 DEC 2023 to 25 JAN 2024