HOUSTON, TEXAS

HI-ILS Y or LOC Y RWY 35L

LOC I-EFD	APCH CRS	Rwy ldg	9001
111.1	354°	TDZE	28
		Arpt Elev	33

AL-197 [USAF]

ELLINGTON (KEFD)

DME required. RADAR required for procedure entry.

* When ALS inop, increase CAT CDE RVR to 60.
** Circling not authorized W of rwy 17L-35R

MALSF

MISSED APPROACH: Climb to 500 then climbing right turn to 3100 via EFD TACAN R-136 to WATFO INT/EFD 16 DME and hold.

ATIS	HOUSTON APP CON	TOWER	GND CON
135.575 269.9	134.45 284.0	126.05 253.5	121.6 275.8

EFD TACAN	N29°36.36′ W95°09.58′
CANDI	N29°39.24′ W95°18.17′
DROPP	N29°13.63′ W95°32.07′
WATFO	N29°23.90′ W94°58.07′

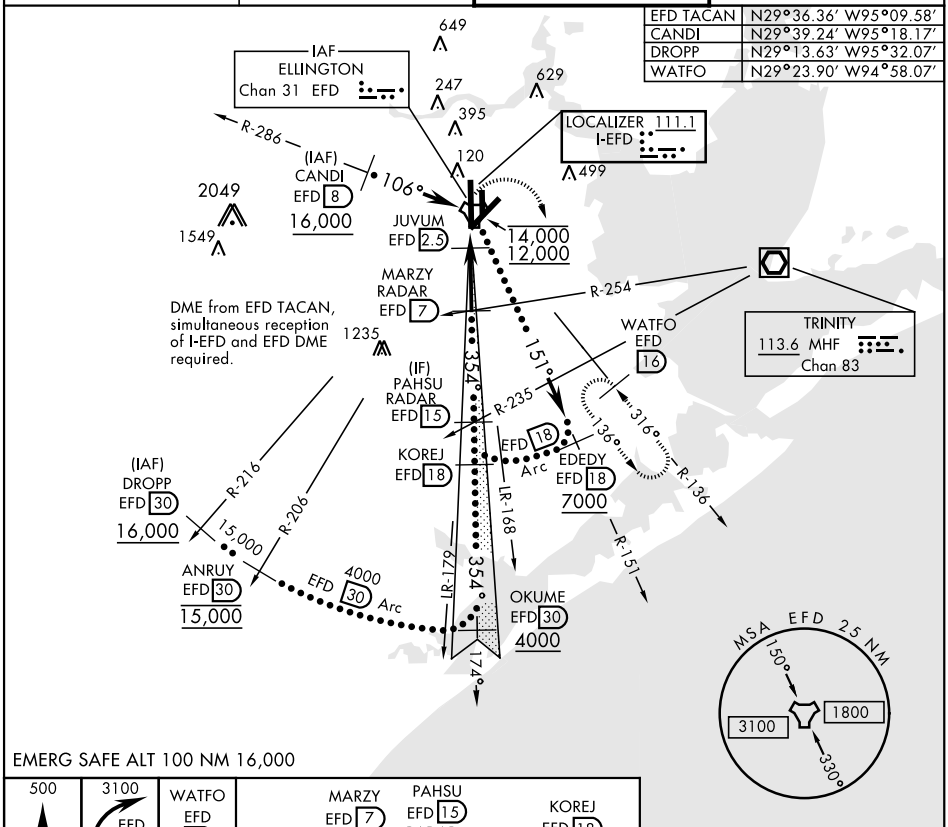

EMERG SAFE ALT 100 NM 16,000

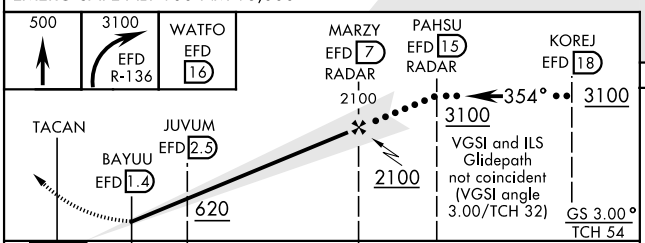

CATEGORY	C	D	E
S-ILS 35L	228/40	200	(200-¾)
S-LOC 35L *	440/50	412	(500-1)
C CIRCLING **	580-1½ 547 (600-1½)	640-2 607 (700-2)	700-2¼ 667 (700-2¼)

ELEV 33 | D | TDZE 28

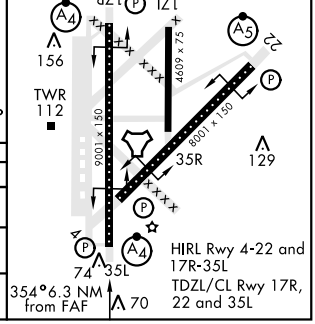

HIRL Rwy 4-22 and 17R-35L
TDZL/CL Rwy 17R, 22 and 35L

HOUSTON, TEXAS 29°36′N-95°10′W ELLINGTON (KEFD)

Amdt 4A 15AUG19

HI-ILS Y or LOC Y RWY 35L

SC-5, 28 DEC 2023 to 25 JAN 2024