FALLON, NEVADA

TACAN Y RWY 31L/R

TACAN NFL Chan 82	APCH CRS 297°	Rwy ldg 31L 14,001 31R 11,076 TDZE 31L 3927 31R 3928 Arpt Elev 3935

AL-143 [USN] FALLON NAS (VAN VOORHIS FLD) (KNFL)

MISSED APPROACH: Climb direct NFL TACAN, then climbing right turn to 7600. Intercept NFL R-342 outbound to WATER and hold. Continue climb-in-hold to 7600.

ATIS ★	NAVY FALLON APP CON	NAVY FALLON TOWER ★	GND CON	CLNC DEL	ASR/PAR
370.925	120.85 360.2	119.25 340.2	251.15	353.55	

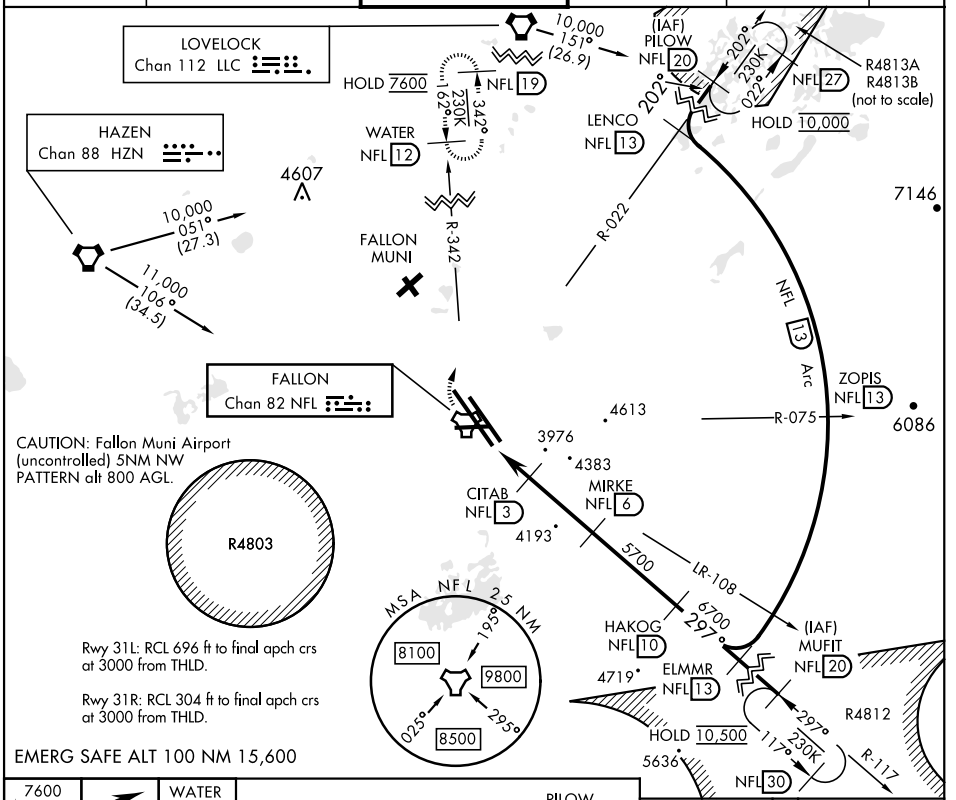

7600 NFL	NFL R-342	WATER NFL 12

VGSI and descent angles not coincident
Rwy 31L: VGSI Angle 3.50/TCH 61
Rwy 31R: VGSI Angle 3.50/TCH 57

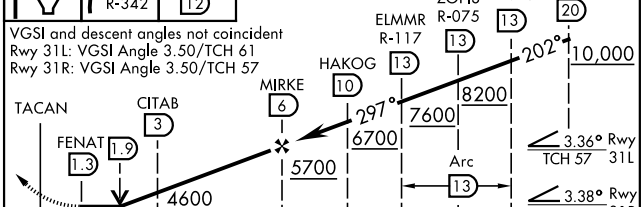

ELEV 3935	TDZE 31L 3927 TDZE 31R 3928

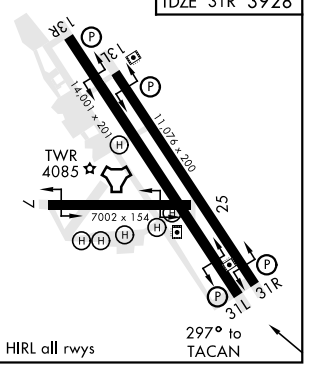

CATEGORY	A	B	C	D
S-31L	4240-1 313 (400-1)			
S-31R	4240-1 312 (400-1)			
C CIRCLING	4400-1 465 (500-1)		4700-2¼ 765 (800-2¼)	4920-3 985 (1000-3)

SW-4, 28 DEC 2023 to 25 JAN 2024
SW-4, 28 DEC 2023 to 25 JAN 2024