AMARILLO, TEXAS

HI-VOR or TACAN RWY 22

VORTAC PNH 116.6 Chan 113	APCH CRS 235°	Rwy ldg 13,502 TDZE 3606 Arpt Elev 3607

AL-19 [USAF] RICK HUSBAND AMARILLO INTL (KAMA)

DME required.

T * When ALS inop, increase CAT CDE vis to 1⅛ SM.
** When ALS inop, increase CAT CDE vis to 1⅝ SM.
ALT MINS N/A when local altimeter not available.

MALSR A5

MISSED APPRAOCH: Climb to 4100 then climbing left turn to 5000 on heading 090° and PNH VORTAC R-118 to CAUDE and hold.

ATIS	AMARILLO APP CON	AMARILLO TOWER★	GND CON	CLNC DEL	ASR
118.85 350.3	119.5 307.0	118.3 L 257.9	121.9 348.6	121.65 239.275	

When local altimeter setting not received, use Borger altimeter setting.

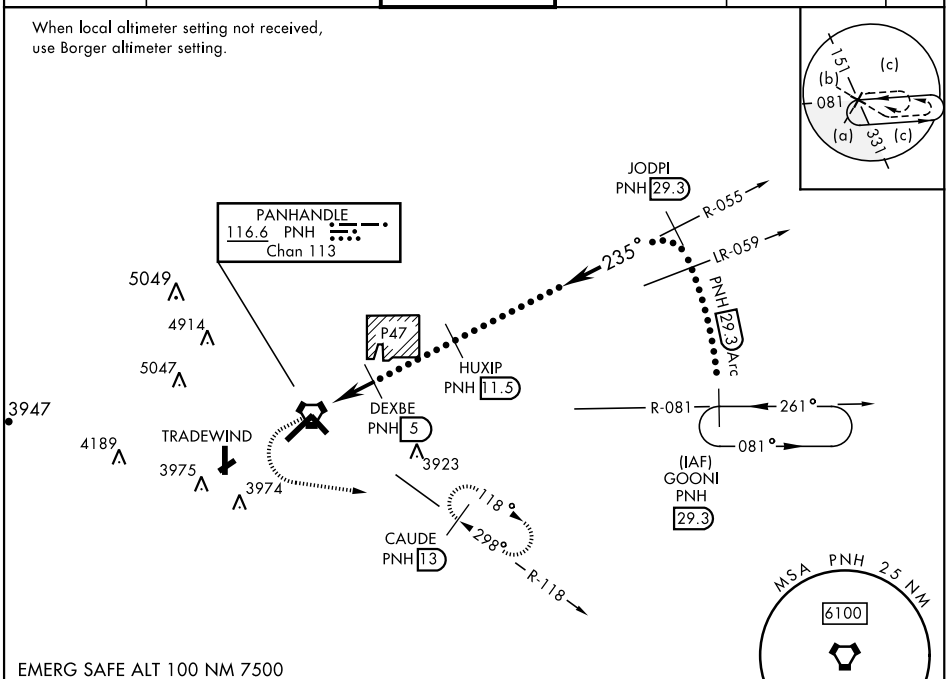

EMERG SAFE ALT 100 NM 7500

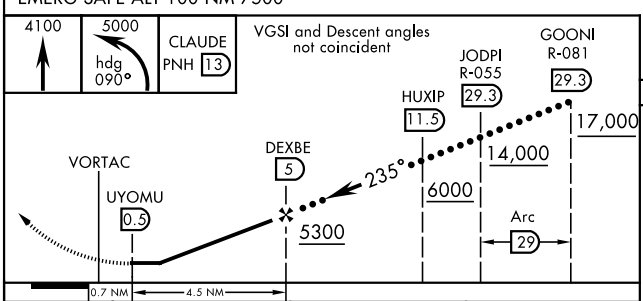

CATEGORY	C	D	E
S-22 *	4000-⅝ 394 (400-⅝)		
C CIRCLING	4240-1¾ 633 (700-1¾)	4280-2¼ 673 (700-2¼)	4460-3 853 (900-3)
BORGER ALTIMETER SETTING			
S-22 **	4160-1⅛ 554 (600-1⅛)		
C CIRCLING	4400-2¼ 793 (800-2¼)	4420-2¾ 813 (900-2¾)	4620-3 1013 (1100-3)

ELEV 3607 D TDZE 3606

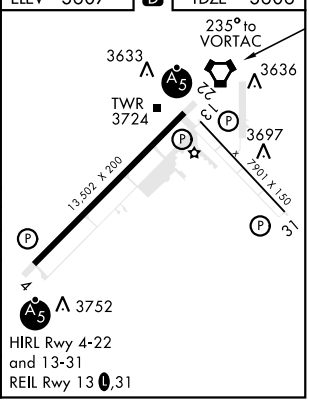

HIRL Rwy 4-22 and 13-31
REIL Rwy 13 L,31

AMARILLO, TEXAS 35°13'N-101°42'W RICK HUSBAND AMARILLO INTL (KAMA)

Amdt 1A 14JUL22

HI-VOR or TACAN RWY 22

SC-2, 28 DEC 2023 to 25 JAN 2024