WAAS CH 58316 W31A	APP CRS 307°	Rwy ldg 2690 TDZE 133 Apt Elev 135

RNAV (GPS) Z RWY 31R
REID-HILLVIEW OF SANTA CLARA COUNTY (RHV)

RNP APCH.

When control tower closed, use Norman Y Mineta San Jose Intl altimeter setting and increase DA to 558 feet and visibility to 1¼ SM. Rwy 31R helicopter visibility reduction below ¾ SM NA.

MISSED APPROACH: Climb to 4000 direct CEPEL and on track 313° to DECOT and hold.

ATIS	NORCAL APP CON	REID-HILLVIEW TOWER ★ (Rwy 13L-31R) (Rwy 13R-31L)	GND CON	UNICOM
125.2	120.1 290.25	119.8 (CTAF) 126.1	121.65	122.95

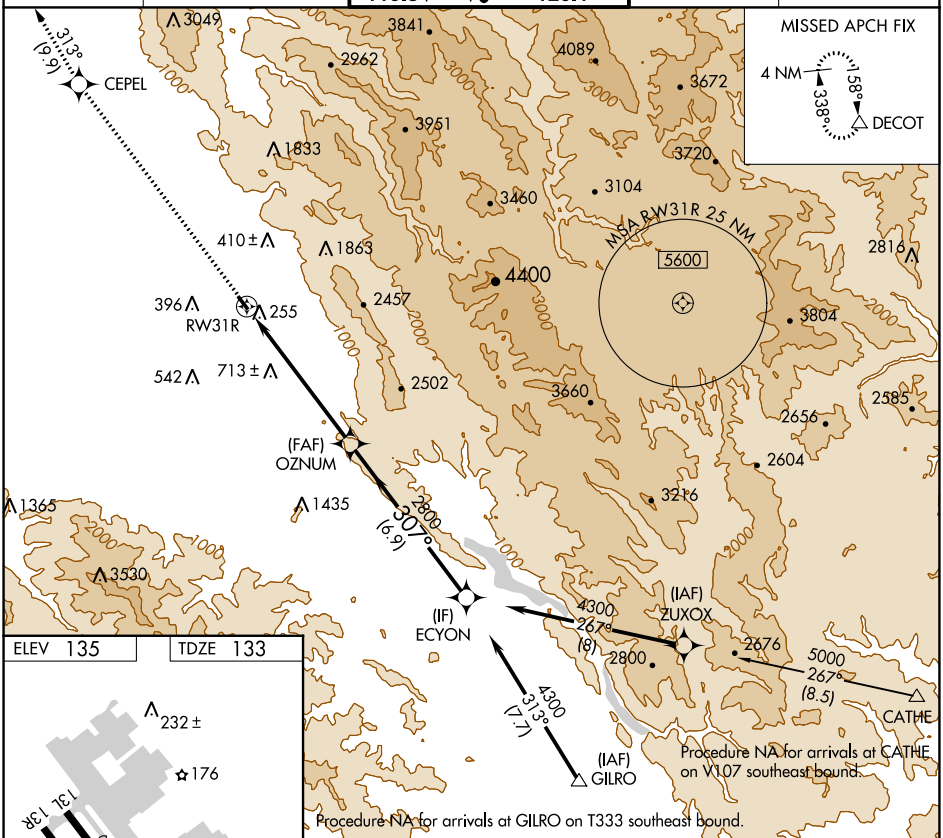

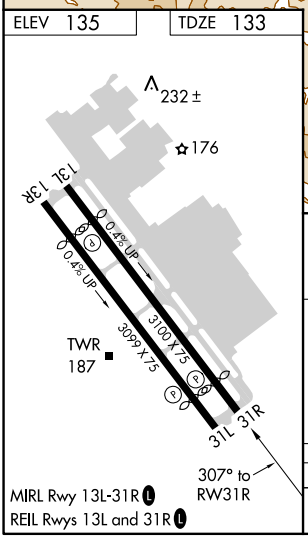

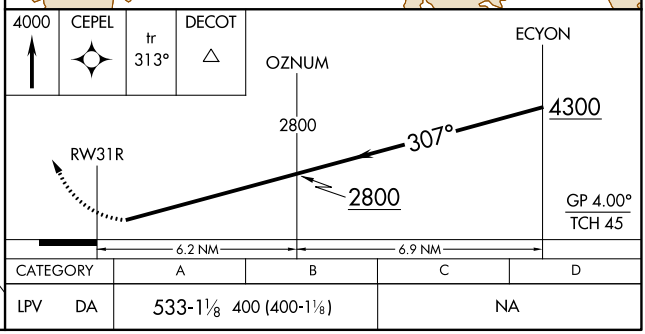

CATEGORY	A	B	C	D
LPV DA	533-1⅛ 400 (400-1⅛)		NA	

SW-2, 30 NOV 2023 to 28 DEC 2023