TIN CITY, ALASKA

NDB/DME RWY 34

NDB/DME TNC 347 Chan 119 (Y)	APCH CRS 339°	Rwy ldg 4702 THRE 242 Arpt Elev 273

AL-2334 [USAF]

TIN CITY LRRS (PATC)

* Circling not authorized W of Rwy 16-34.

Night operations not authorized.

MISSED APPROACH: Climbing right turn to 3500 intercept TNC 159° bearing to WNGCO and hold. Continue climb-in-hold to 3500.

ANCHORAGE CENTER	TIN CITY RCO (NOME RADIO)	UNICOM
133.3 290.4	122.6	126.2 (CTAF)

MILITARY CERTIFIED AIRCREWS OR AUTHORIZED CONTRACT AIRCRAFT ONLY

NOT FOR CIVIL USE

CAUTION:
2289′ mountain 2 NM West of NDB/DME.

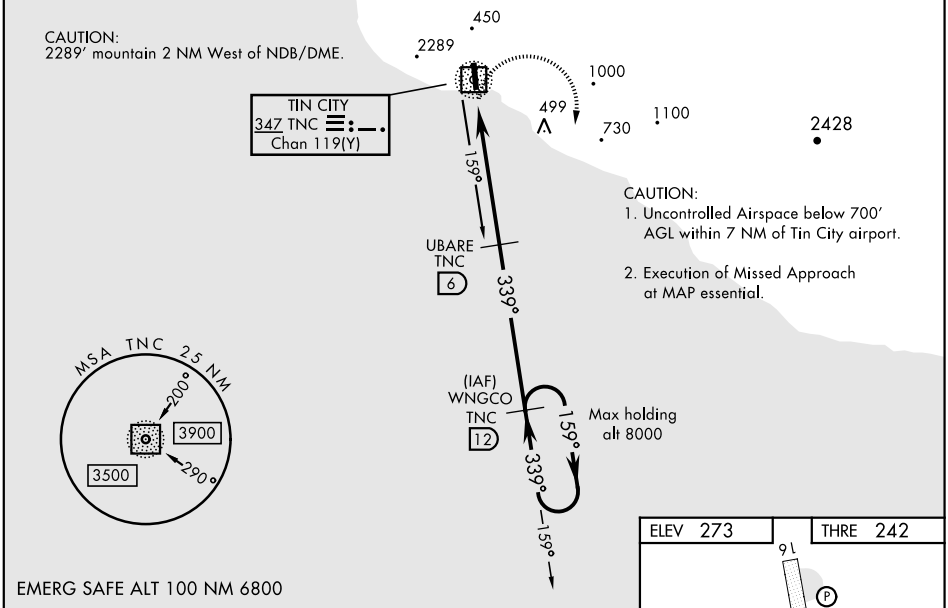

CAUTION:
1. Uncontrolled Airspace below 700′ AGL within 7 NM of Tin City airport.
2. Execution of Missed Approach at MAP essential.

EMERG SAFE ALT 100 NM 6800

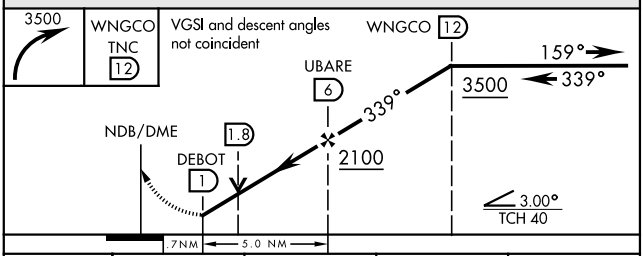

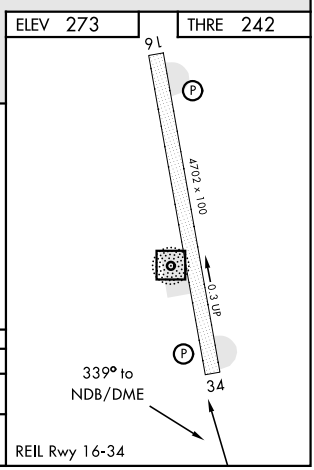

CATEGORY	A	B	C	D
S-34	780-1 538 (600-1)		780-1½ 538 (600-1½)	
C CIRCLING*	780-1 507 (600-1)		780-1½ 507 (600-1½)	1120-2¾ 847 (900-2¾)

TIN CITY, ALASKA

65°34′N-167°55′W

TIN CITY LRRS (PATC)

Orig 08JAN15

NDB/DME RWY 34

AK, 30 NOV 2023 to 25 JAN 2024