APP CRS	Rwy ldg	5190
191°	TDZE	647
	Apt Elev	647

RNAV (GPS) RWY 20
BETTLES(BTT)(PABT)

RNP APCH.

Circling NA east of Rwy 2-20. Rwy 20 helicopter visibility reduction below ¾ SM NA.

-45°C

MISSED APPROACH: Climb to 3200 direct SIYOD and on track 197° to MELME and hold.

ASOS	ANCHORAGE CENTER	FAIRBANKS RADIO	CTAF
135.45	124.6 352.0	122.2	122.9 L

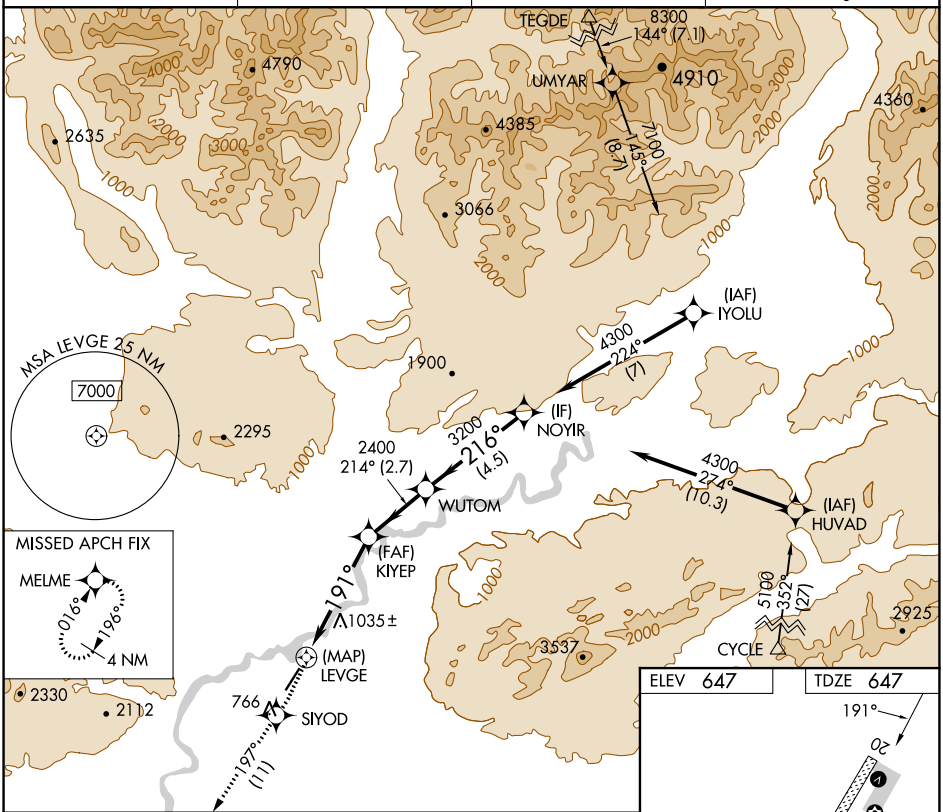

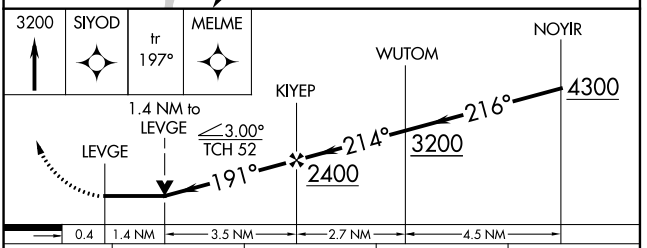

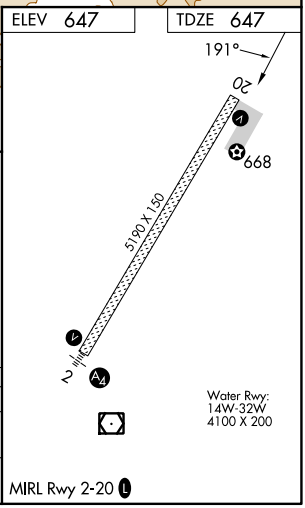

CATEGORY	A	B	C	D
LNAV MDA	1300-1 653 (700-1)		1300-1⅞ 653 (700-1⅞)	
C CIRCLING	1300-1 653 (700-1)		1320-2 673 (700-2)	1320-2¼ 673 (700-2¼)

AK, 30 NOV 2023 to 25 JAN 2024

AK, 30 NOV 2023 to 25 JAN 2024