PENSACOLA, FLORIDA

# RNAV (GPS) RWY 7R

AL-736 (USN)

PENSACOLA NAS (FORREST SHERMAN FLD) (KNPA)

| APCH CRS | Rwy ldg | 8000 |
|---|---|---|
| 069° | TDZE | 25 |
| | Arpt Elev | 28 |

RNP APCH

RADAR required

MISSED APPROACH: Climb to 800 then climbing right turn to 1500 direct CUPER and hold.

| ATIS | APP CON | SHERMAN TOWER | SHERMAN GND CON | SHERMAN CLNC DEL | ASR/PAR |
|---|---|---|---|---|---|
| 124.35 266.8 | 120.65 270.8 | 120.7 340.2 | 121.7 336.4 | 134.1 268.7 | |

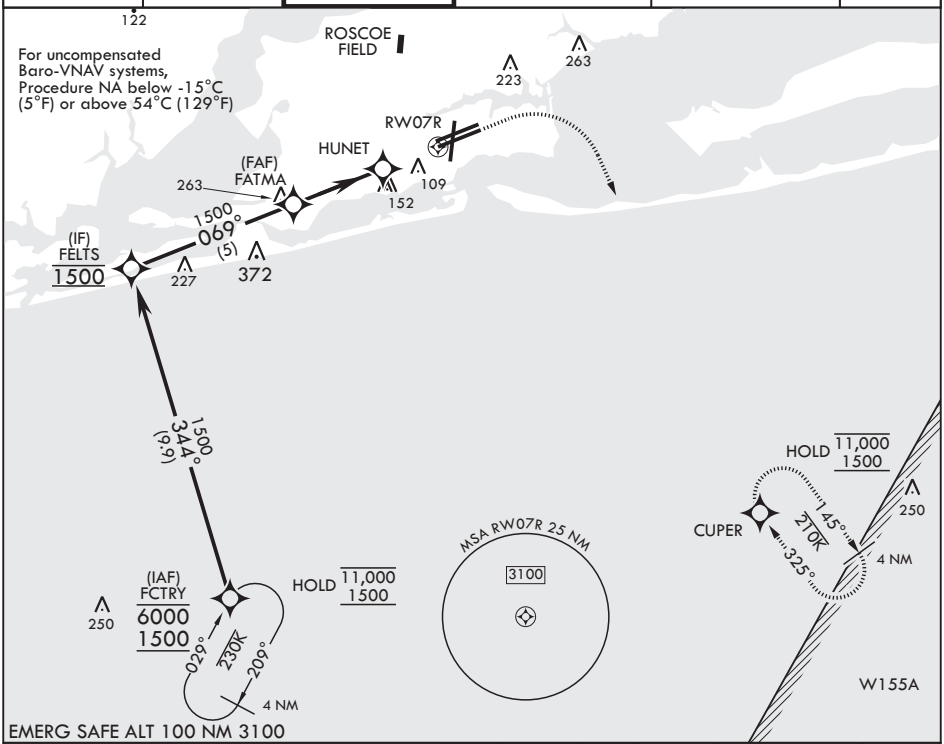


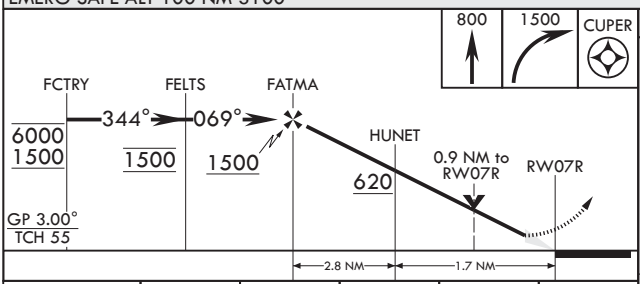


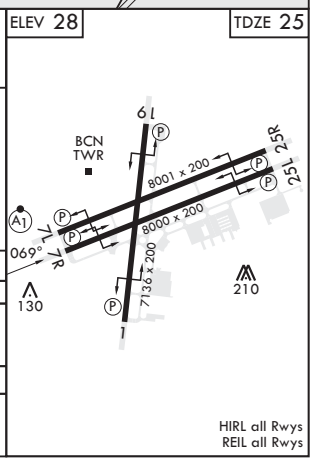


| CATEGORY | A | B | C | D | E |
|---|---|---|---|---|---|
| LNAV/VNAV DA | 275-¾ 250 (300-¾) | 280-¾ 255 (300-¾) | 288-⅞ 263 (300-⅞) | 299-⅞ 274 (300-⅞) | |
| LNAV MDA | 380-1 | | 355 | (400-1) | |
| C CIRCLING | 520-1 492 (500-1) | | 540-1½ 512 (600-1½) | 580-2 552 (600-2) | |

PENSACOLA, FLORIDA
Amdt 3 03NOV22
30°21'N - 87°19'W PENSACOLA NAS (FORREST SHERMAN FLD) (KNPA)
RNAV (GPS) RWY 7R

SE-3, 30 NOV 2023 to 28 DEC 2023
SE-3, 30 NOV 2023 to 28 DEC 2023