WAAS CH 81809 W22A	APP CRS 223°	Rwy ldg 8001 TDZE 598 Apt Elev 598

RNAV (GPS) RWY 22
ABRAHAM LINCOLN CAPITAL (SPI)

RNP APCH - GPS.

ASR: For uncompensated Baro-VNAV systems, LNAV/VNAV NA below -16°C or above 54°C. When local altimeter not received, use Lincoln altimeter setting: increase LPV DA to 942 feet and all visibilities ⅛ SM, LNAV/VNAV DA to 1108 feet and all visibilities ⅛ SM; increase all MDAs 60 feet and visibility LNAV and Circling Cat C/D ¼ SM. Baro-VNAV and VDP NA when using Lincoln altimeter setting. For inop ALS, increase LPV all Cats visibility to ⅞ SM. For inop ALS when using Lincoln altimeter setting, increase LPV all Cats visibility to 1 SM, increase LNAV/VNAV all Cats visibility to 1⅜ SM.

MALSR

MISSED APPROACH: Climb to 2700 direct COVAC and hold.

ATIS	SAINT LOUIS APP CON ★	SPRINGFIELD TOWER ★	GND CON	CLNC DEL	UNICOM
127.65 270.1	126.15 323.0	121.3 (CTAF) L 257.8	121.9 348.6	121.7	122.95

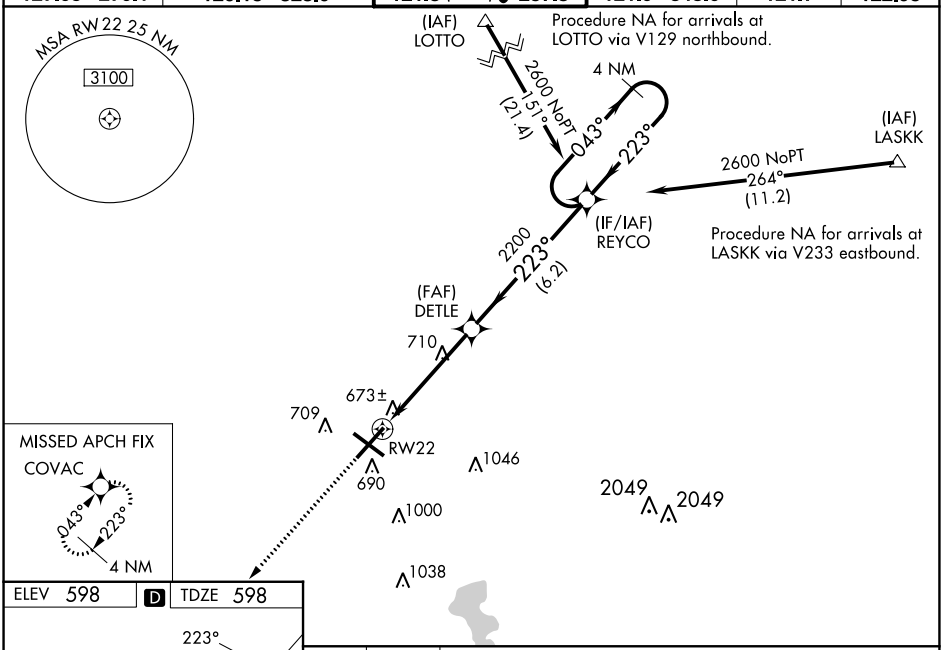

ELEV 598 D TDZE 598

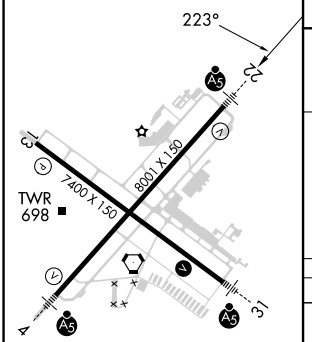

REIL Rwy 13 L
HIRL Rwys 4-22 and 13-31 L

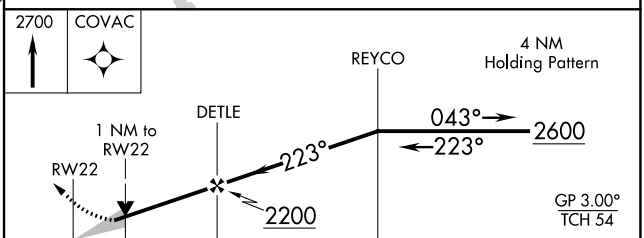

CATEGORY	A	B	C	D
LPV DA	884-½ 286 (300-½)			
LNAV/VNAV DA	1050-⅞ 452 (500-⅞)			
LNAV MDA	980-½ 382 (400-½)		980-⅝ 382 (400-⅝)	
C CIRCLING	1040-1¼ 442 (500-1¼)	1100-1¼ 502 (600-1¼)	1360-2¼ 762 (800-2¼)	1380-2½ 782 (800-2½)

EC-3, 30 NOV 2023 to 28 DEC 2023
EC-3, 30 NOV 2023 to 28 DEC 2023