MT. CLEMENS, MICHIGAN

TACAN RWY 19

TACAN MTC Chan 64	APCH CRS 177°	Rwy ldg 9000 THRE 579 Arpt Elev 580	AL-276 [USAF]	SELFRIDGE ANGB (KMTC)

* When ALS inop, increase CAT AB RVR to 55, vis to 1 mile, CAT CDE vis to 1½ miles.
** Circling not authorized W of Rwy 01-19.

ALSF-1

MISSED APPROACH: Climbing left turn to 4000, intercept MTC R-096 to SQYRS and hold, continue climb-in-hold to 4000.

ATIS	SELFRIDGE APP CON	SELFRIDGE TOWER *	GND CON	CLNC DEL
125.325 270.1	119.6 318.2	120.15 (CTAF) L 225.4	128.3 275.8	128.3 275.8

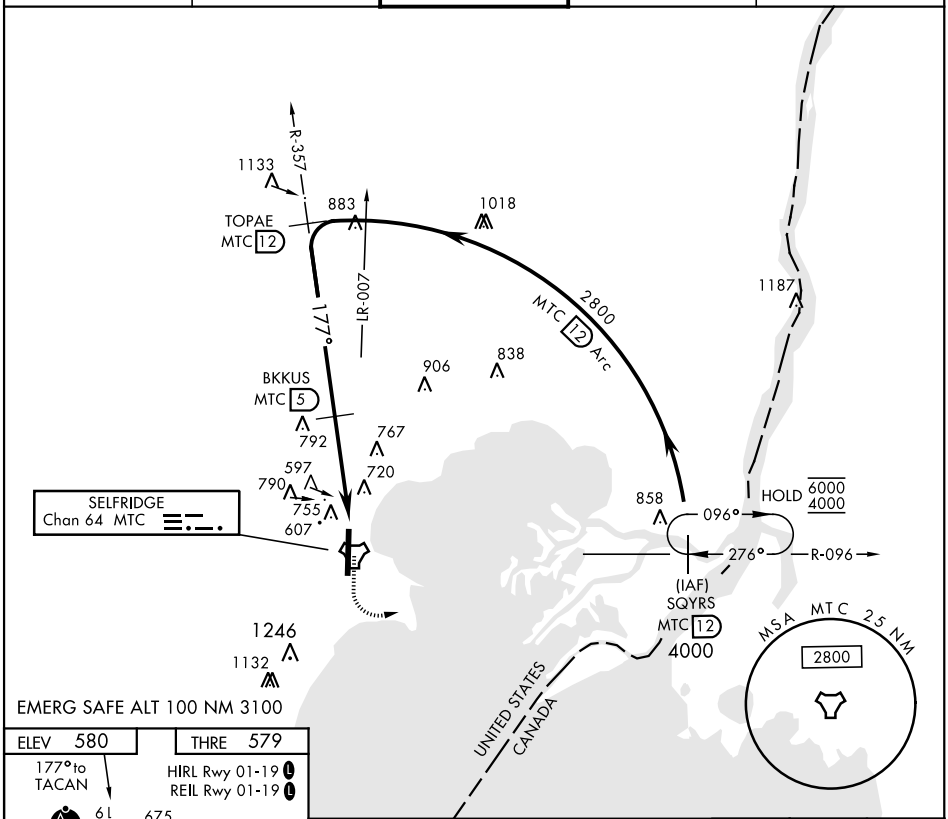

EMERG SAFE ALT 100 NM 3100

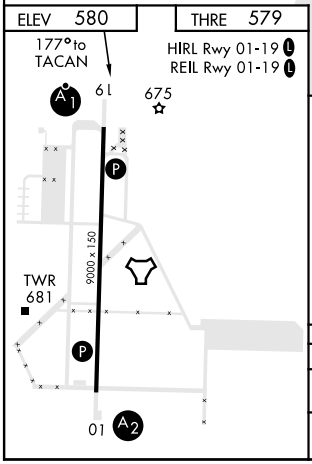

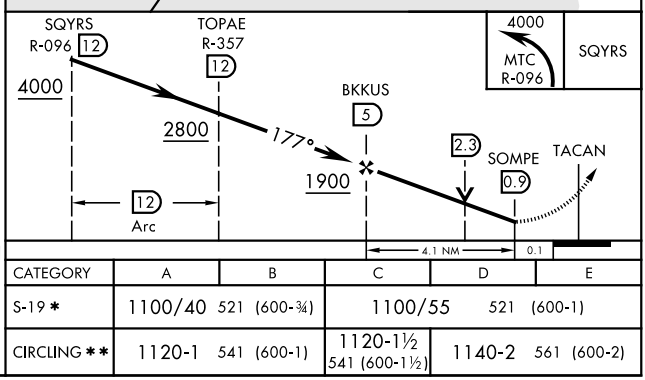

CATEGORY	A	B	C	D	E
S-19 *	1100/40 521 (600-¾)		1100/55 521 (600-1)		
CIRCLING **	1120-1 541 (600-1)		1120-1½ 541 (600-1½)	1140-2 561 (600-2)	

MT. CLEMENS, MICHIGAN 42°37′N-82°50′W SELFRIDGE ANGB (KMTC)

Amdt 3 23AUG12

TACAN RWY 19

EC-1, 30 NOV 2023 to 28 DEC 2023