MT. CLEMENS, MICHIGAN

RNAV (GPS) RWY 19

APCH CRS	Rwy ldg	9000
187°	THRE	579
	Arpt Elev	580

AL-276 [USAF]

SELFRIDGE ANGB (KMTC)

DME/DME RNP-0.3 NA.

* When ALS inop, increase vis to 1¼ miles.

ALSF-1

MISSED APPROACH: Climb to 1200 then climbing left turn to 4000 direct SQYRS (MTC TACAN R-096/12DME), do not exceed 250 KIAS until turn completion and hold, continue climb-in-hold to 4000.

ATIS	APP CON	TOWER*	GND CON	CLNC DEL
125.325 270.1	119.6 318.2	120.15 (CTAF) L 225.4	128.3 275.8	128.3 275.8

** When ALS inop, increase CAT AB RVR to 55, vis to 1 mile, CAT CDE vis to 1¼ miles.

*** Circling not authorized W of Rwy 01-19.

For uncompensated Baro-VNAV systems, Procedure NA below -16°C (4°F) or above 54°C (130°F).

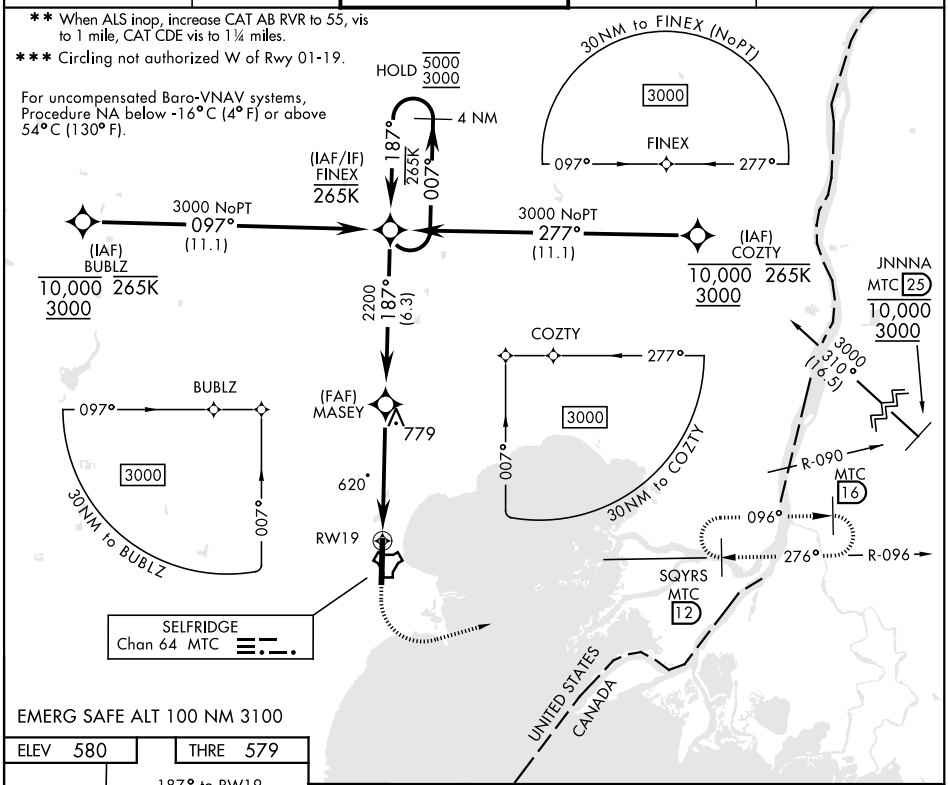

EMERG SAFE ALT 100 NM 3100

ELEV 580 | THRE 579

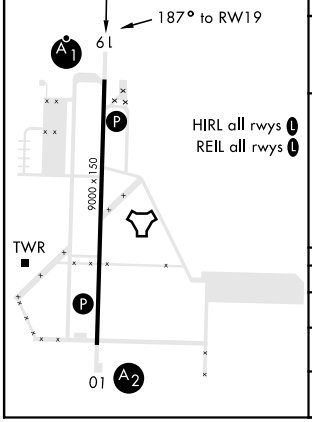

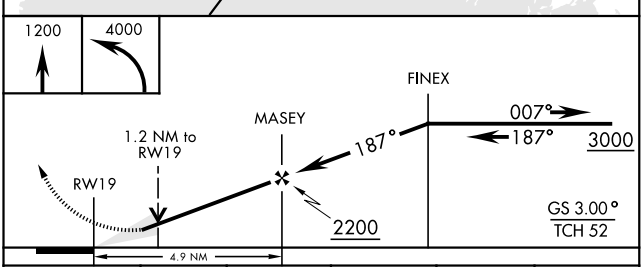

CATEGORY	A	B	C	D	E
LNAV/VNAV DA*	1000/40 421 (500-¾)				
LNAV MDA**	1000/24 421 (500-½)		1000/40 421 (500-¾)		
C CIRCLING***	1040-1 460 (500-1)		1040-1½ 460 (500-1½)	1140-2 560 (600-2)	

MT. CLEMENS, MICHIGAN

42°37′N-82°50′W

SELFRIDGE ANGB (KMTC)

Orig 12AUG21

RNAV (GPS) RWY 19

EC-1, 30 NOV 2023 to 28 DEC 2023