MT. CLEMENS, MICHIGAN

HI-ILS or LOC/DME RWY 19

LOC I-MTC	APCH CRS	Rwy ldg / THRE / Arpt Elev
110.1	187°	9000 / 579 / 580

AL-276 [USAF]

SELFRIDGE ANGB (KMTC)

*When ALS inop, increase RVR to 55, vis to 1 mile.
**When ALS inop, increase vis to 1⅜ miles.
***Circling not authorized W of Rwy 01-19.

ALSF-1

MISSED APPROACH: Climbing left turn to 4000, intercept MTC R-096 to SQYRS and hold, continue climb-in-hold to 4000.

ATIS	APP CON	TOWER ★	GND CON	CLNC DEL
125.325 270.1	119.6 318.2	120.15 (CTAF) L 225.4	128.3 275.8	128.3 275.8

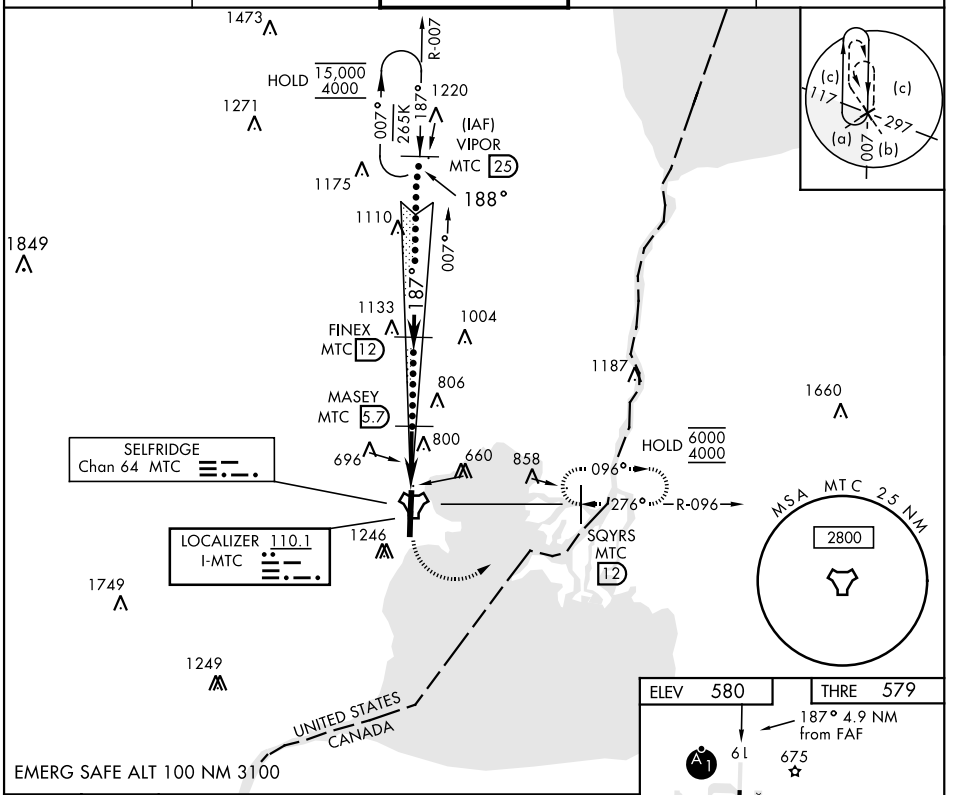

EMERG SAFE ALT 100 NM 3100

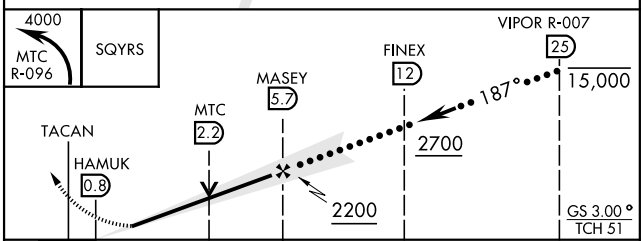

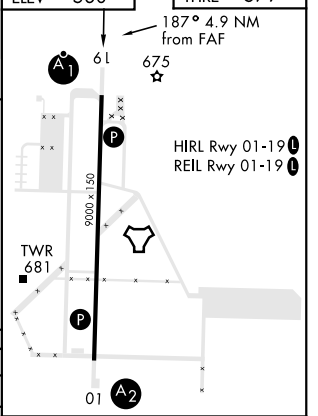

CATEGORY	C	D	E
S-ILS 19 *	923/40 344 (400-¾)		
S-LOC 19 **	1080/55 501 (600-1)		
CIRCLING ***	1120-1½ 541 (600-1½)	1140-2 561 (600-2)	

FAF to MAP 4.9 NM					
Knots	120	140	160	180	200
Min:Sec	2:27	2:06	1:50	1:38	1:28

MT. CLEMENS, MICHIGAN 42°37′N-82°50′W SELFRIDGE ANGB (KMTC)

Amdt 3 23AUG12

HI-ILS or LOC/DME RWY 19

EC-1, 30 NOV 2023 to 28 DEC 2023