ILS or LOC RWY 23
WAUKEGAN NTL (UGN)

LOC I-UGN	APP CRS	Rwy ldg	6001
110.7	231°	TDZE	723
		Apt Elev	727

Circling to Rwy 14, 32 NA at night.
ADF or RADAR required.

MALSR

MISSED APPROACH: Climb to 1600 then climbing left turn to 2300 to intercept OBK VOR/DME R-027 to WAUKE LOM/RADAR and hold.

ATIS	CHICAGO APP CON	WAUKEGAN TOWER ★	GND CON
132.4	120.55	120.05 (CTAF) L 273.55	121.65

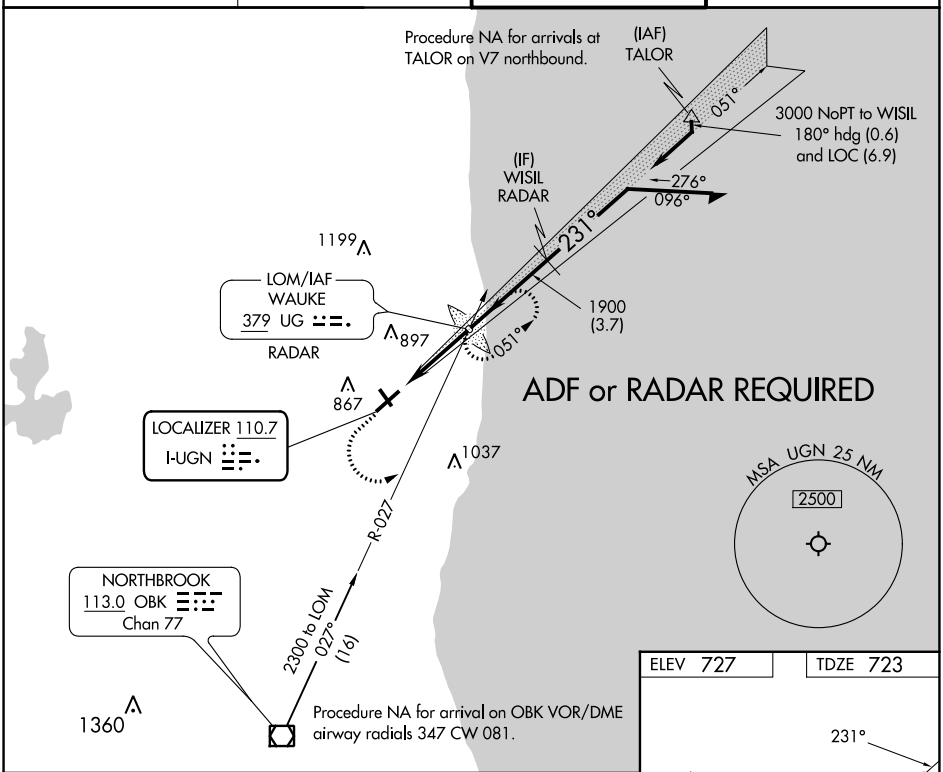

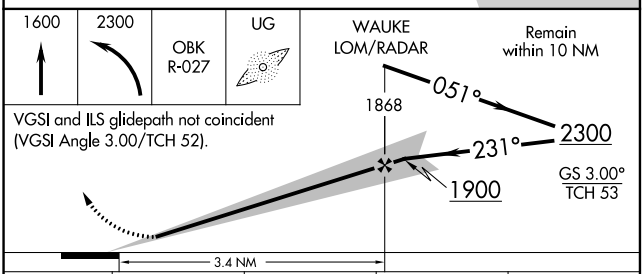

VGSI and ILS glidepath not coincident (VGSI Angle 3.00/TCH 52).

CATEGORY	A	B	C	D
S-ILS 23	923-½ 200 (200-½)			
S-LOC 23	1040-½ 317 (400-½)			
C CIRCLING	1220-1 493 (500-1)		1220-1½ 493 (500-1½)	1400-2¼ 673 (700-2¼)

ELEV 727	TDZE 723

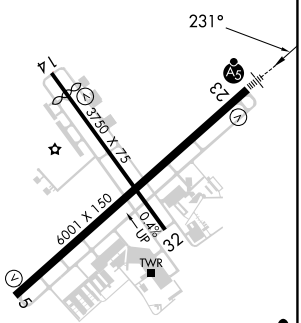

REIL Rwy 5 L
HIRL Rwy 5-23 L
MIRL Rwy 14-32 L

FAF to MAP 3.4 NM					
Knots	60	90	120	150	180
Min:Sec	3:24	2:16	1:42	1:21	1:08

EC-3, 02 NOV 2023 to 30 NOV 2023
EC-3, 02 NOV 2023 to 30 NOV 2023