APP CRS	Rwy ldg	10503
297°	TDZE	4858
	Apt Elev	4861

RNAV (GPS) RWY 29
GRAND JUNCTION RGNL (GJT)

RNP APCH - GPS.

Circling NA for Cat D north of Rwy 11-29. Rwy 29 helicopter visibility reduction below ¾ SM NA.

MISSED APPROACH: Climb to 10000 direct to LOMMA WP and hold.

ATIS	DENVER APP CON ★	GRAND JUNCTION TOWER ★	GND CON	UNICOM
118.55	119.7 317.4	118.1 (CTAF) L 257.8	121.7 257.8	122.95

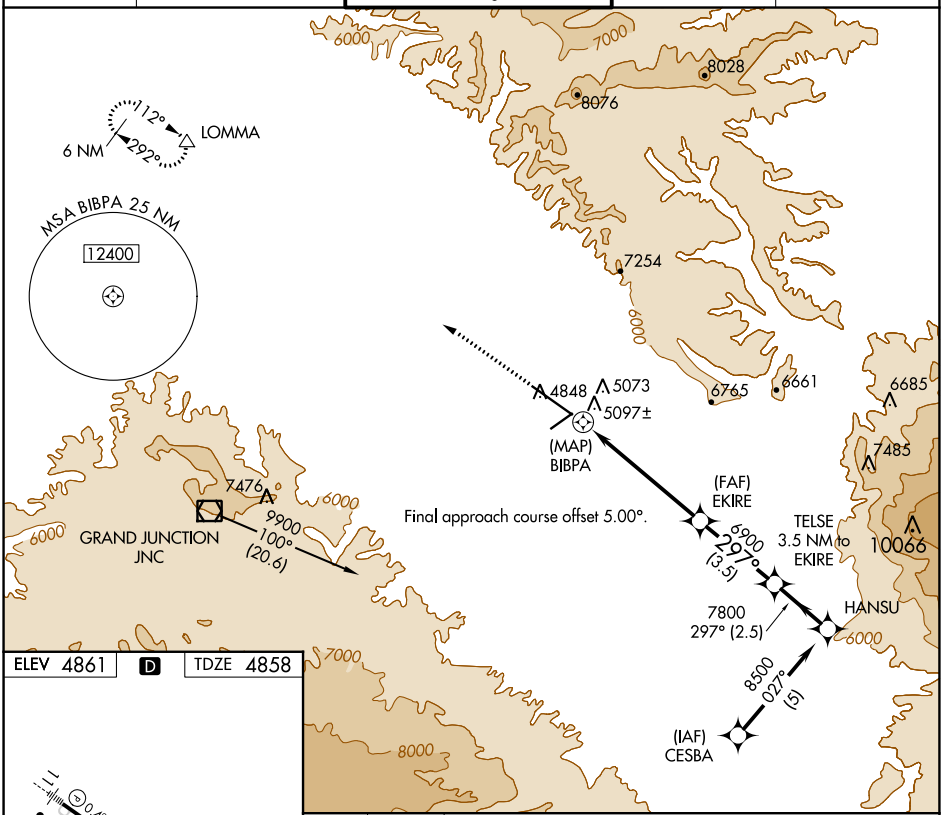

ELEV 4861 D TDZE 4858

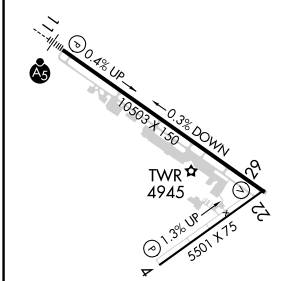

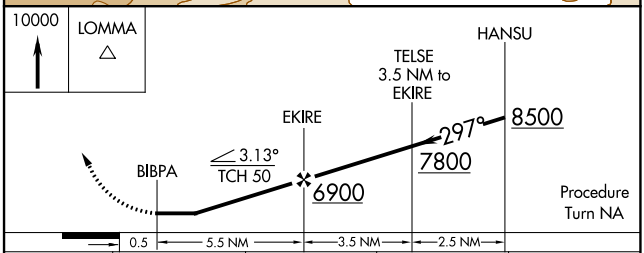

CATEGORY	A	B	C	D
LNAV MDA	5340-1 482 (500-1)		5340-1¼ 482 (500-1¼)	5340-1½ 482 (500-1½)
CIRCLING	5400-1 539 (600-1)	5520-1 659 (700-1)	5620-2¼ 759 (800-2¼)	5620-2½ 759 (800-2½)

HIRL Rwy 11-29 L
MIRL Rwy 4-22
REIL Rwys 4, 22 and 29

SW-1, 02 NOV 2023 to 30 NOV 2023