ILS RWY 30L (CAT II)

MINNEAPOLIS-ST PAUL INTL/WOLD-CHAMBERLAIN (MSP)

LOC/DME I-MSP	APP CRS	Rwy ldg 10000
110.3	301°	TDZE 823
Chan 40		Apt Elev 842

DME or RADAR required. Simultaneous approaches authorized with Rwy 30R and ILS V RWY 35 (CONVERGING). RVR 1000 authorized with specific OPSPEC, MSPEC, or LOA approval and use of autoland or HUD to touchdown.

ALSF-2

MISSED APPROACH: Climb to 1300 then climb to 3000 on heading 301° and MSP VOR/DME R-298 to WOXEB INT/ GEP VORTAC 11.8 DME and hold.

D-ATIS	MINNEAPOLIS APP CON	MINNEAPOLIS TOWER	GND CON	CLNC DEL
ARR 135.35 239.275	118.725 335.65 (Rwy 35)	123.675 273.55 (17-35)	N 121.8 348.6	133.2
DEP 120.8	119.3 335.65 (12L-30R, 4-22, 17)	123.95 273.55 (12L-30R)	S 121.9 348.6	CPDLC
	126.95 335.65 (12R-30L)	126.7 273.55 (12R-30L, 4-22)	W 127.925 348.6	

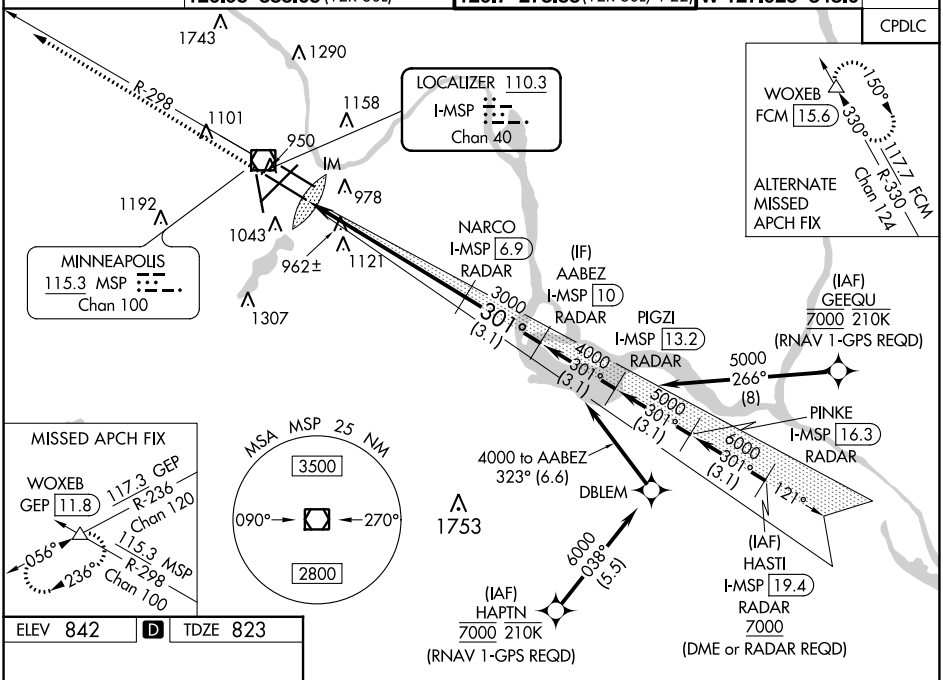

NC-1, 02 NOV 2023 to 30 NOV 2023

ELEV 842 | D | TDZE 823

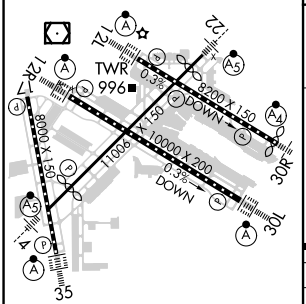

HIRL all Rwys
REIL Rwy 17
TDZ/CL Rwys 12L, 12R, 30L, and 35

1300	3000	MSP R-298	WOXEB
	hdg 301°		

VGSI and ILS glidepath not coincident (VGSI Angle 3.00/TCH 78).

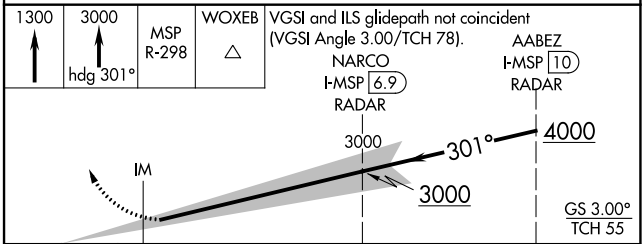

CATEGORY	A	B	C	D
S-ILS 30L	RA NA/12 100 DA 923			

CATEGORY II ILS - SPECIAL AIRCREW & AIRCRAFT CERTIFICATION REQUIRED