TACAN RWY 33

LAKEHURST MAXFIELD FLD,
(JOINT BASE MC GUIRE DIX LAKEHURST) (KNEL)

TACAN NEL Chan 55	APCH CRS 340°	Rwy ldg 5001 TDZE 88 Arpt Elev 101	AL-223 [USN]

MISSED APPROACH: Climb to 700, then climbing right turn to 2000 to intercept NEL TACAN R-160 to GEMTE and hold.

ATIS ★	MC GUIRE APP CON	TOWER ★	GND CON
276.525	126.475 363.8	127.775 360.2	118.375 307.375

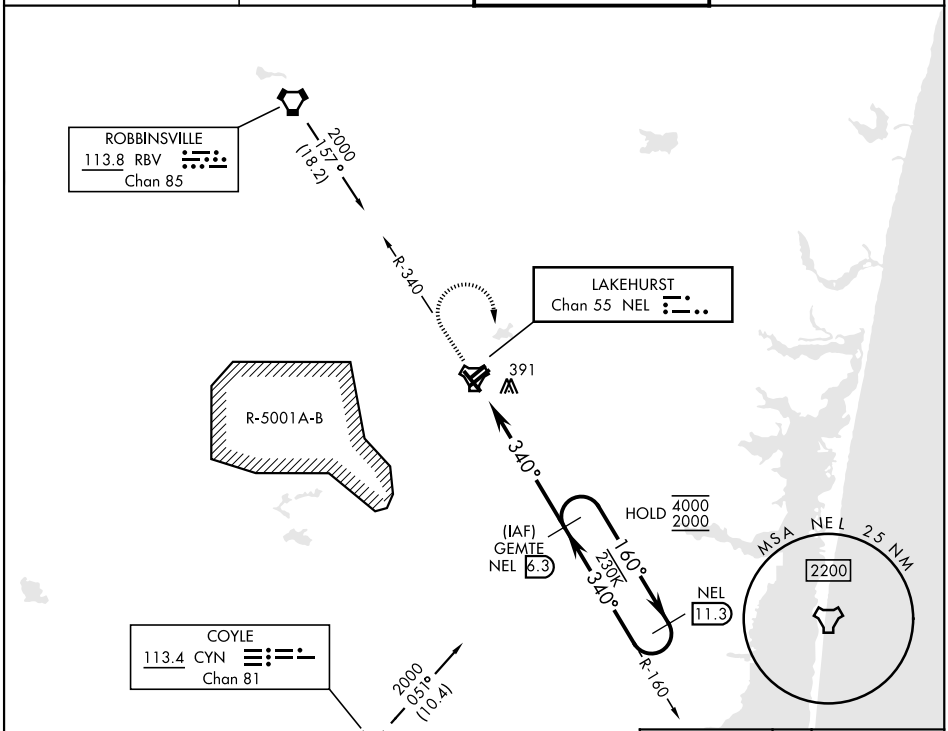

EMERG SAFE ALT 100 NM 4100

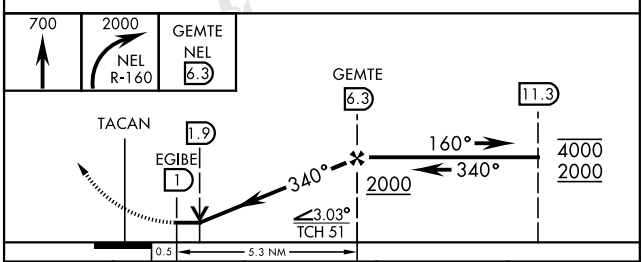

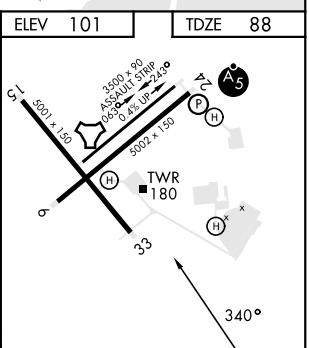

CATEGORY	A	B	C	D
S-33	600-1 512 (500-1)		600-1⅜ 512 (500-1⅜)	
C CIRCLING	660-1 559 (600-1)	720-1 619 (700-1)	720-1¾ 619 (700-1¾)	720-2 619 (700-2)

HIRL Rwy 6-24 L
MIRL Rwy 063°-243°