LAKEHURST, NEW JERSEY

TACAN RWY 24

LAKEHURST MAXFIELD FLD,
(JOINT BASE MC GUIRE DIX LAKEHURST) (KNEL)

TACAN NEL Chan 55	APCH CRS 250°	Rwy ldg 5002 TDZE 101 Arpt Elev 101	AL-223 [USN]

* When ALS inop increase CAT AB vis to 1 mile, CAT CD vis to 1¼ miles.

MALSR

MISSED APPROACH: Climb to 700, then climbing left turn to 2000 to intercept NEL TACAN R-070 to SIMDE and hold.

ATIS ★	MC GUIRE APP CON	TOWER ★	GND CON
276.525	126.475 363.8	127.775 360.2	118.375 307.375

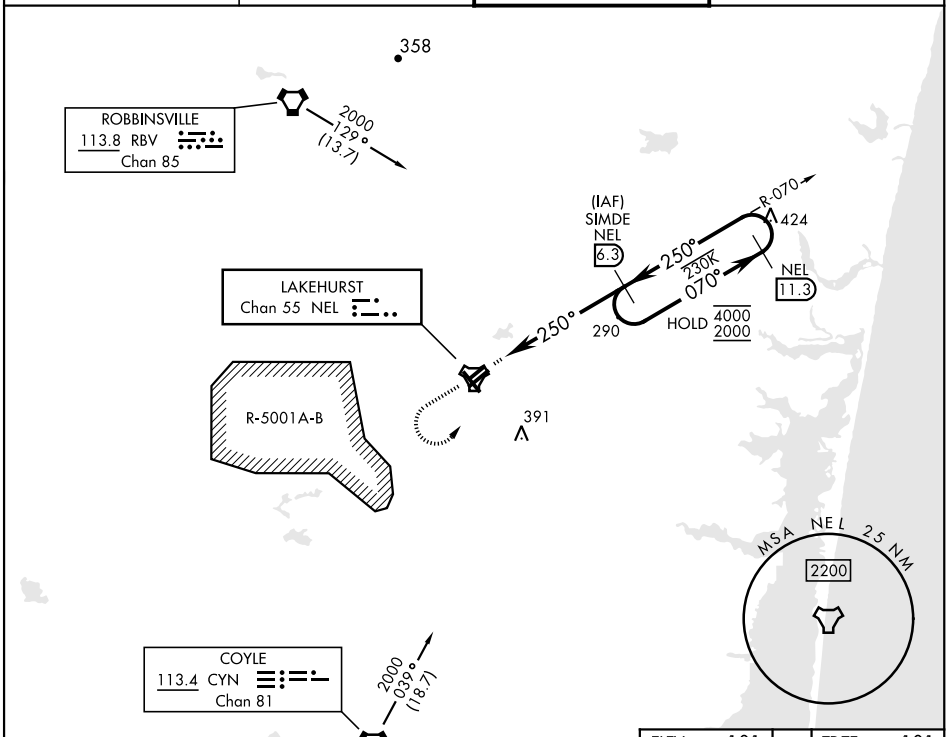

EMERG SAFE ALT 100 NM 4100

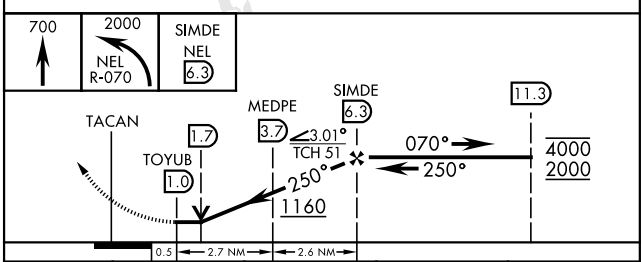

ELEV 101	TDZE 101

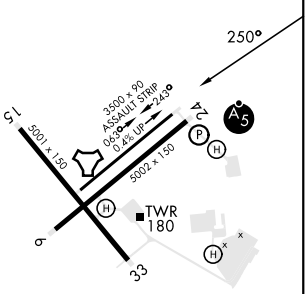

CATEGORY	A	B	C	D
S-24 *	540-½ 439 (500-½)		540-¾ 439 (500-¾)	
C CIRCLING	660-1 559 (600-1)	720-1 619 (700-1)	720-1¾ 619 (700-1¾)	720-2 619 (700-2)

HIRL Rwy 6-24 L
MIRL Rwy 063°-243°

NE-2, 02 NOV 2023 to 30 NOV 2023