LAKEHURST, NEW JERSEY

RNAV (GPS) RWY 33

LAKEHURST MAXFIELD FLD,
(JOINT BASE MC GUIRE DIX LAKEHURST) (KNEL)

WAAS Chan 96580 W33A	APCH CRS 332°	Rwy ldg 5001 TDZE 88 Arpt Elev 101	AL-223 [USN]

RNP APCH

MISSED APPROACH: Climb to 700 then climbing right turn to 2000 direct IMULE and hold.

ATIS ★	MC GUIRE APP CON	TOWER ★	GND CON
276.525	126.475 363.8	127.775 360.2	118.375 307.375

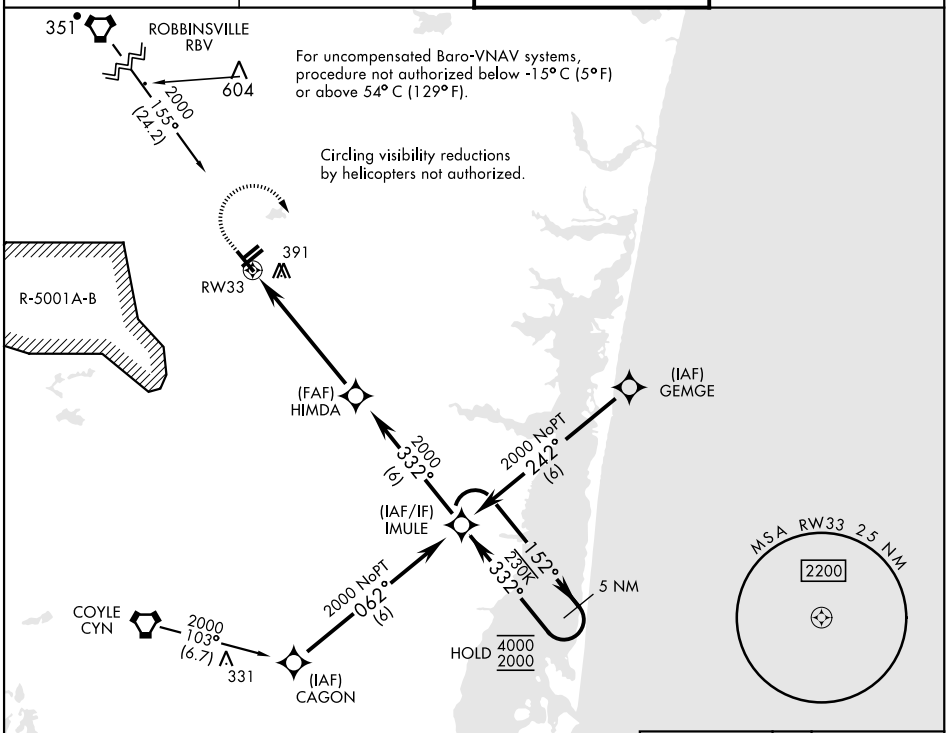

EMERG SAFE ALT 100 NM 4100

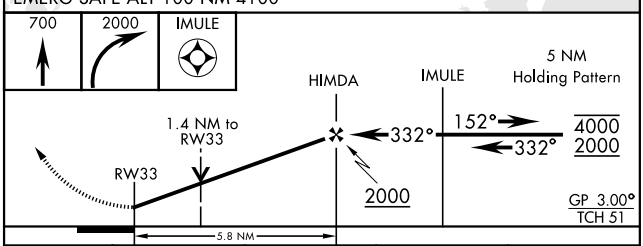

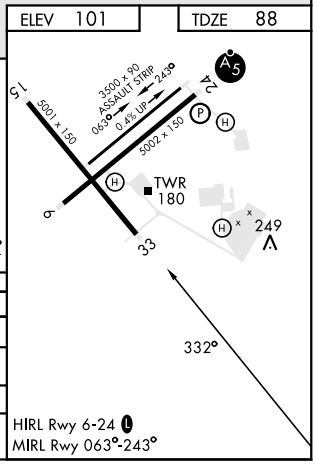

CATEGORY	A	B	C	D
LPV DA	288-¾ 200 (200-¾)			
LNAV/VNAV DA	556-1⅜ 468 (500-1⅜)			
LNAV MDA	600-1 512 (500-1)		600-1⅜ 512 (500-1⅜)	
C CIRCLING	660-1 559 (600-1)	720-1 619 (700-1)	720-1¾ 619 (700-1¾)	720-2 619 (700-2)