COCOA BEACH, FLORIDA

VOR RWY 3

VOR/DME MLB 115.85 Chan 105(Y)	APCH CRS 016°	Rwy ldg 9008 TDZE 5 Arpt Elev 8	AL-38 [USAF]	PATRICK SFB (KCOF)

DME required

T *When ALS inop, increase CAT AB RVR to 55 and vis to1 mile, CAT CD vis to 1⅜ miles.
**When Circling to Rwy 29 at night, operational VGSI required, remain on or above VGSI glidepath until threshold. Circling not authorized NW of Rwy 3-21.

ALSF-1

MISSED APPROACH: Climb to 700, then climbing right turn to 2300 to intercept MLB VOR/DME R-016 to MLB VOR/DME and hold.

ATIS★	ORLANDO APP CON	TOWER★	GND CON	CLNC DEL
119.175 273.5	132.65 281.425	133.75 269.375	124.35 335.8	118.4 289.4

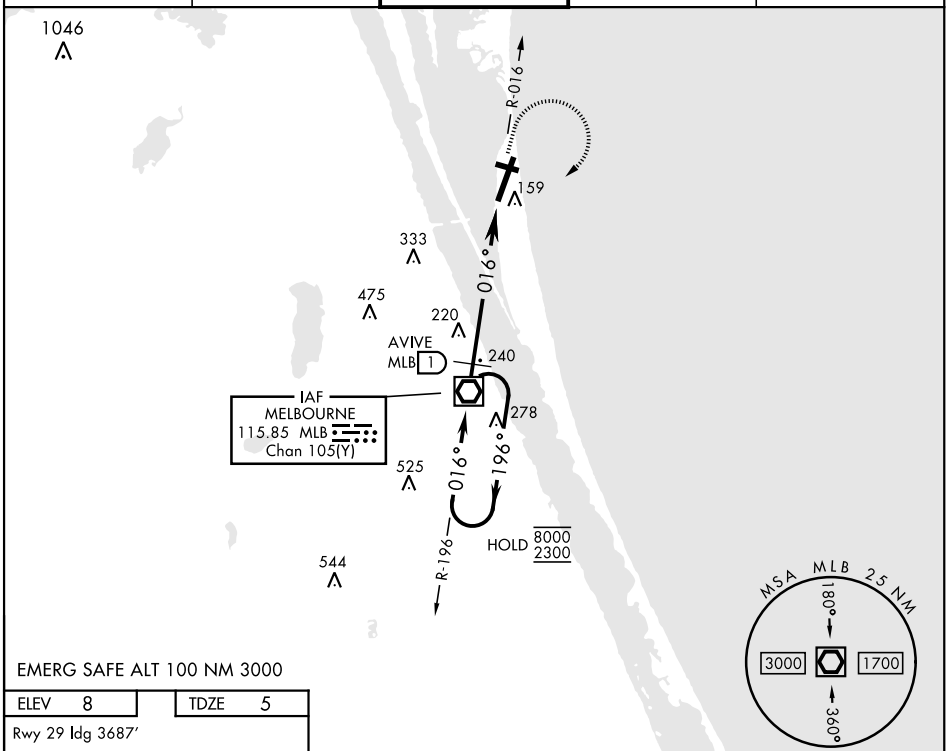

EMERG SAFE ALT 100 NM 3000

ELEV 8	TDZE 5

Rwy 29 ldg 3687'

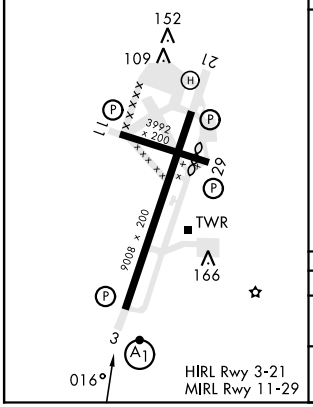

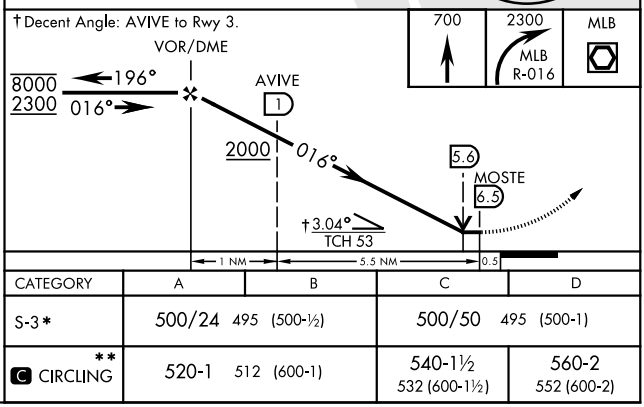

CATEGORY	A	B	C	D
S-3*	500/24 495 (500-½)		500/50 495 (500-1)	
C CIRCLING**	520-1 512 (600-1)		540-1½ 532 (600-1½)	560-2 552 (600-2)

SE-3, 02 NOV 2023 to 30 NOV 2023
SE-3, 02 NOV 2023 to 30 NOV 2023