COCOA BEACH, FLORIDA

TACAN RWY 3

TACAN COF Chan 97	APCH CRS 020°	Rwy ldg 9008 TDZE 5 Arpt Elev 8	AL-38 [USAF]	PATRICK SFB (KCOF)

* When ALS inop, increase CAT AB RVR to 55 and vis to 1 mile, CAT CDE vis to 1⅜ miles.
** Circling not authorized NW of Rwy 3-21.

ALSF-1

MISSED APPROACH: Climb to 600, then climbing right turn to 3000 and intercept COF TACAN R-110 to ZEVEX/12 DME and hold, continue climb in hold to 3000.

ATIS *	ORLANDO APP CON	TOWER *	GND CON	CLNC DEL
119.175 273.5	132.65 281.425	133.75 269.375	124.35 335.8	118.4 289.4

** When circling to Rwy 29 at night, operational VGSI required, remain on or above VGSI glidepath until threshold.

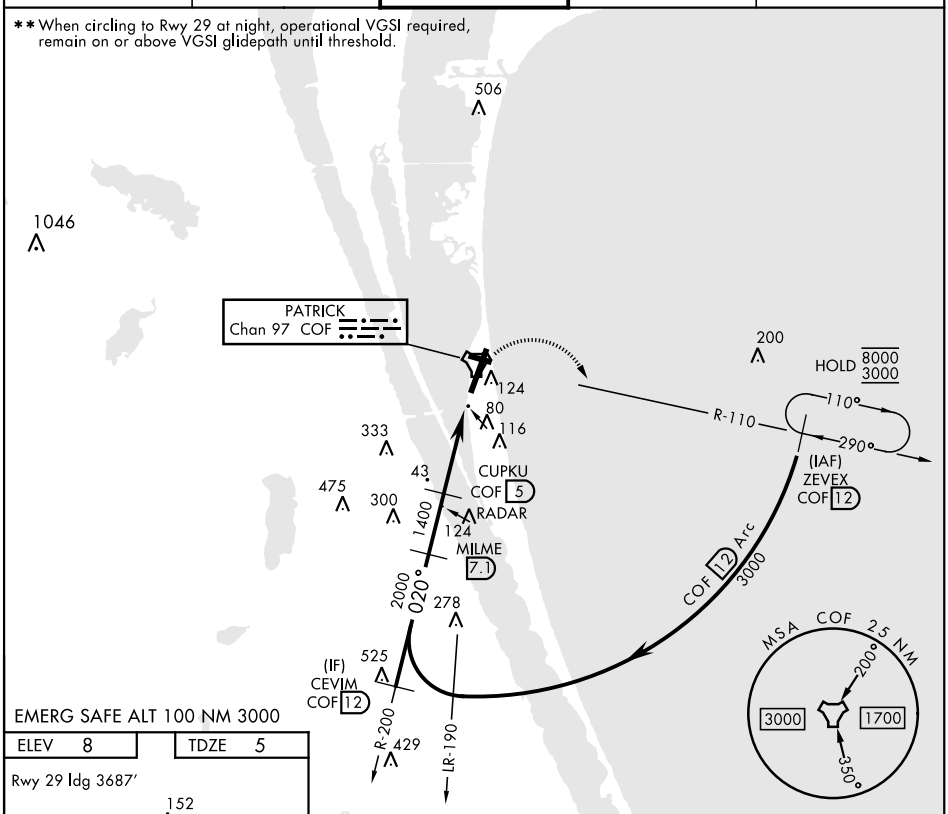

EMERG SAFE ALT 100 NM 3000

ELEV 8	TDZE 5

Rwy 29 ldg 3687'

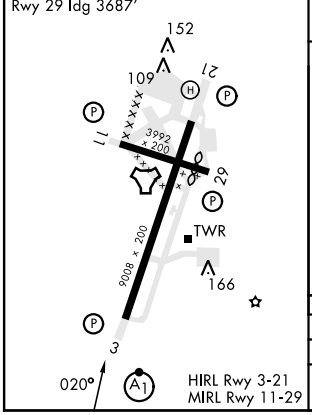

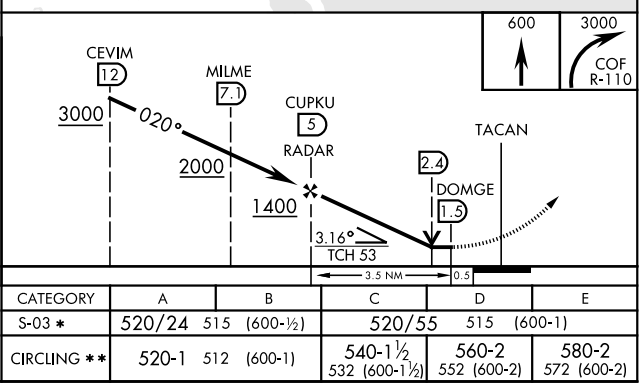

CATEGORY	A	B	C	D	E
S-03 *	520/24 515 (600-½)		520/55 515 (600-1)		
CIRCLING **	520-1 512 (600-1)		540-1½ 532 (600-1½)	560-2 552 (600-2)	580-2 572 (600-2)

SE-3, 02 NOV 2023 to 30 NOV 2023
SE-3, 02 NOV 2023 to 30 NOV 2023