COCOA BEACH, FLORIDA

TACAN RWY 21

TACAN COF Chan 97	APCH CRS 217°	Rwy ldg 9008 TDZE 7 Arpt Elev 8

AL-38 [USAF]

PATRICK SFB (KCOF)

* When Circling to Rwy 29 at night, operational VGSI required, remain on or above VGSI glidepath until threshold. Circling not authorized NW of Rwy 3-21.

MISSED APPROACH: Climb to 900, then climbing left turn to 3000 to intercept the COF TACAN R-110 to ZEVEX and hold.

ATIS *	ORLANDO APP CON	TOWER *	GND CON	CLNC DEL
119.175 273.5	132.65 281.425	133.75 269.375	124.35 335.8	118.4 289.4

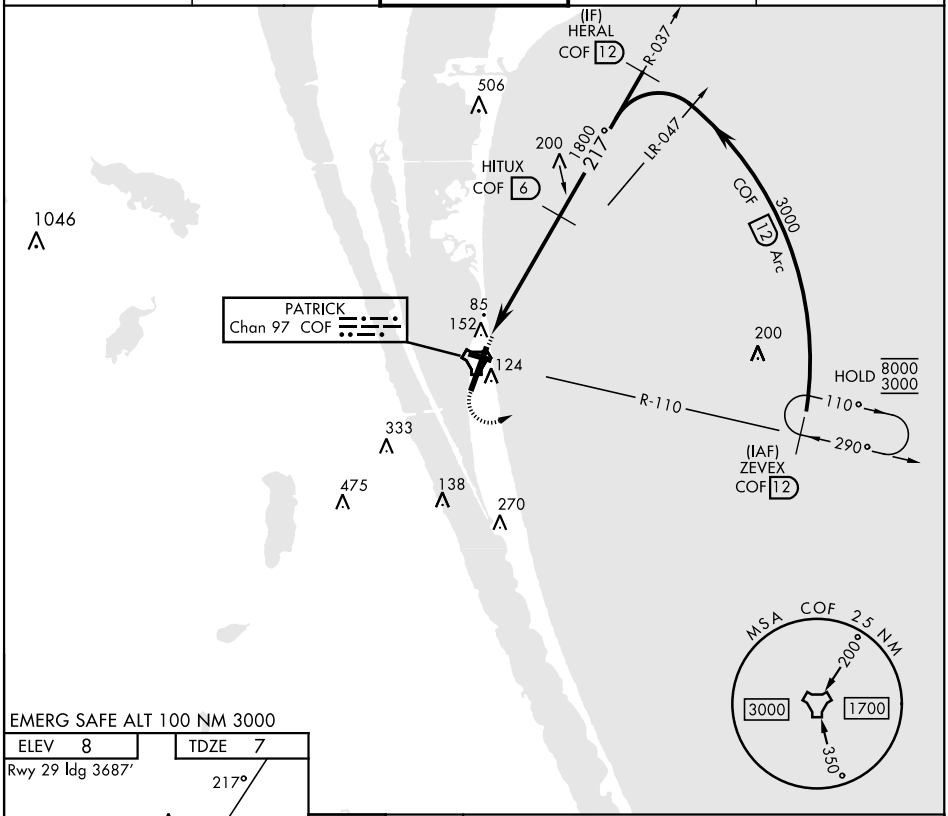

EMERG SAFE ALT 100 NM 3000

ELEV 8	TDZE 7

Rwy 29 ldg 3687'

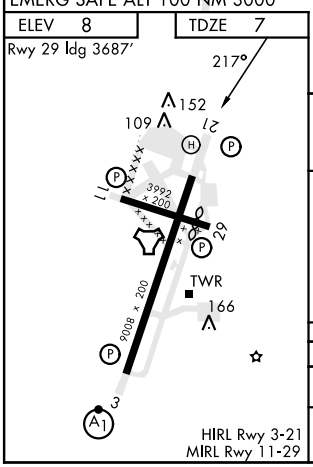

HIRL Rwy 3-21
MIRL Rwy 11-29

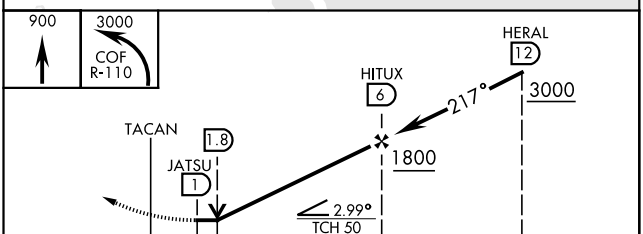

CATEGORY	A	B	C	D	E
S-21	460/55 452 (500-1)		460-1⅜ 452 (500-1⅜)		
C CIRCLING *	520-1 512 (600-1)		540-1½ 532 (600-1½)	560-2 552 (600-2)	580-2 572 (600-2)

SE-3, 02 NOV 2023 to 30 NOV 2023
SE-3, 02 NOV 2023 to 30 NOV 2023