COCOA BEACH, FLORIDA

RNAV (GPS) RWY 21

APCH CRS	Rwy ldg	9008
207°	TDZE	7
	Arpt Elev	8

AL-38 (USAF)

PATRICK SFB (KCOF)

RNP APCH-GPS

T * Circling NA NW of RWY 3-21.

MISSED APPROACH: Climb to 900 then climbing left turn to 3000 direct ZEVEX and hold.

ATIS	ORLANDO APP CON/DEP CON	TOWER	GND CON	CLNC DEL
119.175 273.5	132.65 281.425	133.75 269.375	124.35 335.8	118.4 289.4

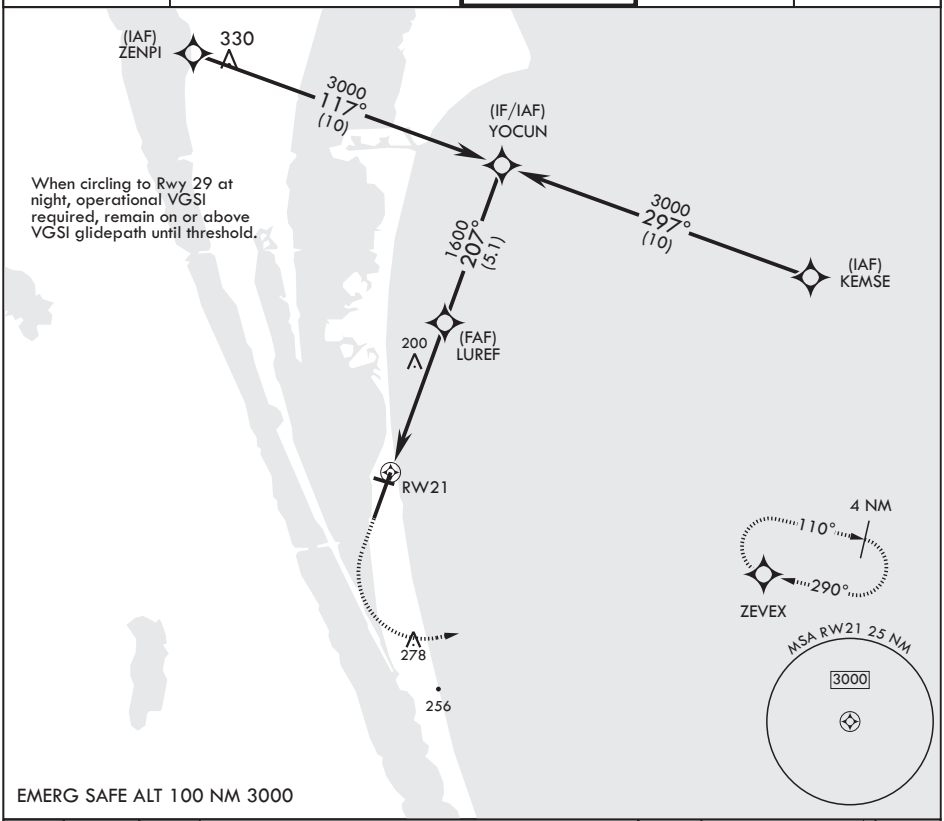

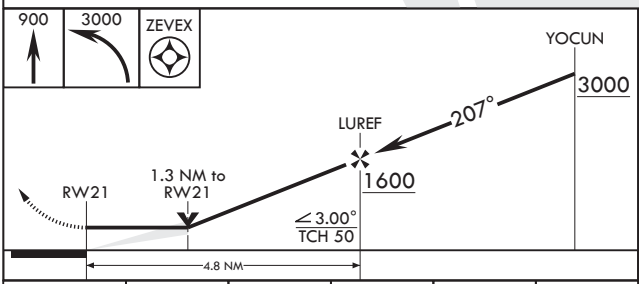

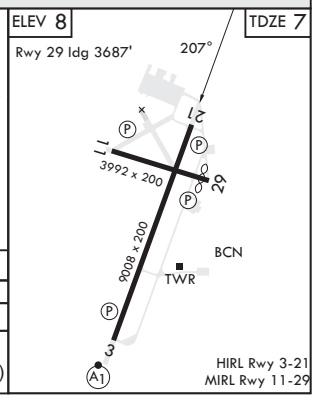

CATEGORY	A	B	C	D	E
LNAV MDA	460/55 453 (500-1)		460-1⅜	453 (500-1⅜)	
C CIRCLING*	520-1 512 (600-1)		540-1½ 532 (600-1½)	560-2 552 (600-2)	580-2 572 (600-2)

COCOA BEACH, FLORIDA

28°14'N - 80°37'W

PATRICK SFB (KCOF)

Amdt 1 02NOV23

RNAV (GPS) RWY 21

SE-3, 02 NOV 2023 to 30 NOV 2023