COCOA BEACH, FLORIDA

ILS or LOC RWY 21

LOC I-PKC	APCH CRS	Rwy ldg	9008
110.9	207°	TDZE	7
		Arpt Elev	8

AL-38 [USAF]

PATRICK SFB (KCOF)

DME required

* When circling to Rwy 29 at night, operational VGSI required, remain on or above VGSI glidepath until threshold. Circling not authorized NW of Rwy 3-21.

MISSED APPROACH: Climb to 900, then climbing left turn to 3000 and intercept COF TACAN R-110 direct ZEVEX/12 DME and hold.

ATIS ★	ORLANDO APP CON	TOWER ★	GND CON	CLNC DEL
119.175 273.5	132.65 281.425	133.75 269.375	124.35 335.8	118.4 289.4

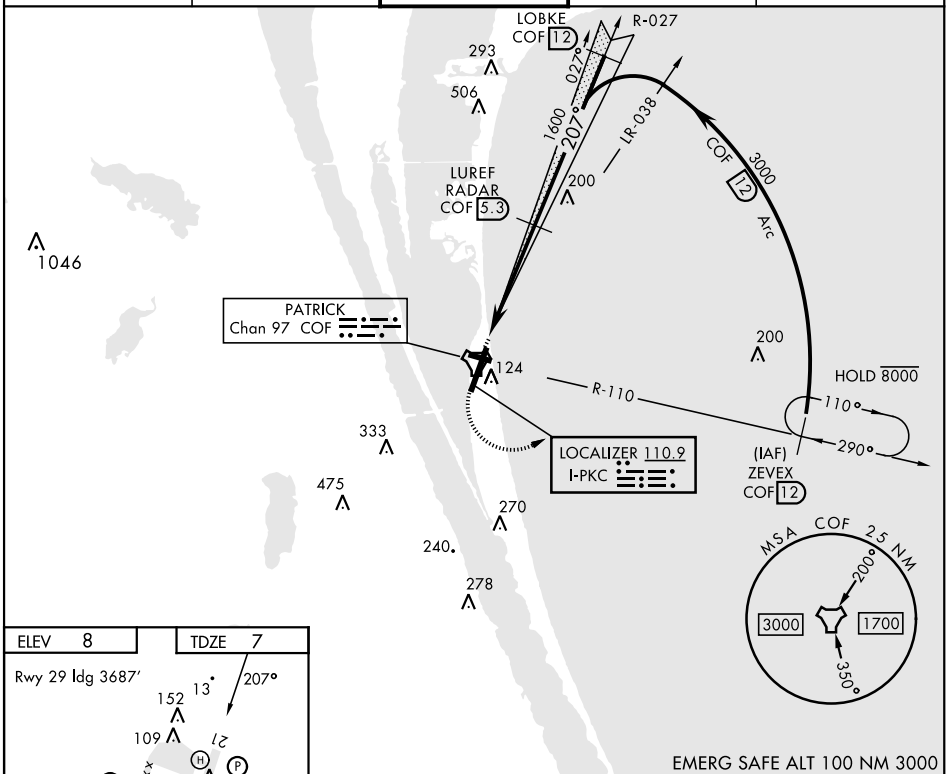

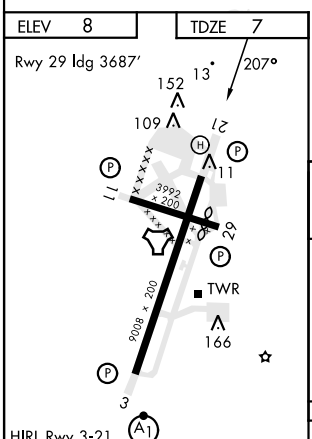

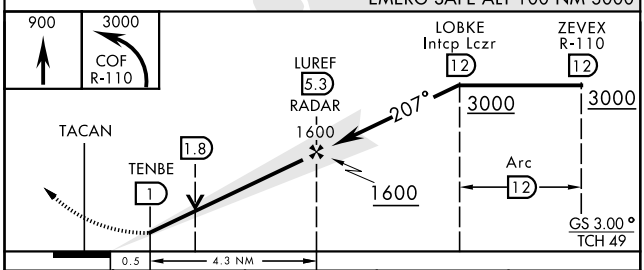

LOC FAF to MAP 4.3 NM					
Knots	60	90	120	150	180
Min:Sec	4:18	2:52	2:09	1:43	1:26

CATEGORY	A	B	C	D
S-ILS 21	207/40 200 (200-¾)			
S-LOC 21	460/55 453 (500-1)		460-1⅜ 453 (500-1⅜)	
CIRCLING *	520-1 512 (600-1)		540-1½ 532 (600-1½)	560-2 552 (600-2)

SE-3, 02 NOV 2023 to 30 NOV 2023
SE-3, 02 NOV 2023 to 30 NOV 2023