ABILENE, TEXAS

HI-TACAN X RWY 34

TACAN DYS Chan 63	APCH CRS 338°	Rwy ldg 13,500 TDZE 1788 Arpt Elev 1790	JAL-2 [USAF]	DYESS AFB (KDYS)

* When ALS inop, increase CAT CDE vis to 1⅜ miles.
** Circling to other than Rwy 16 NA.

ALSF-1 A1

MISSED APPROACH: Climb to 4000 via DYS TACAN R-349 to BIMET and hold.

ATIS ★	ABILENE APP CON	DYESS TOWER	GND CON	ASR
269.175	125.0 338.3 EAST 127.2 282.3 WEST	133.0 257.675	118.35 275.8	

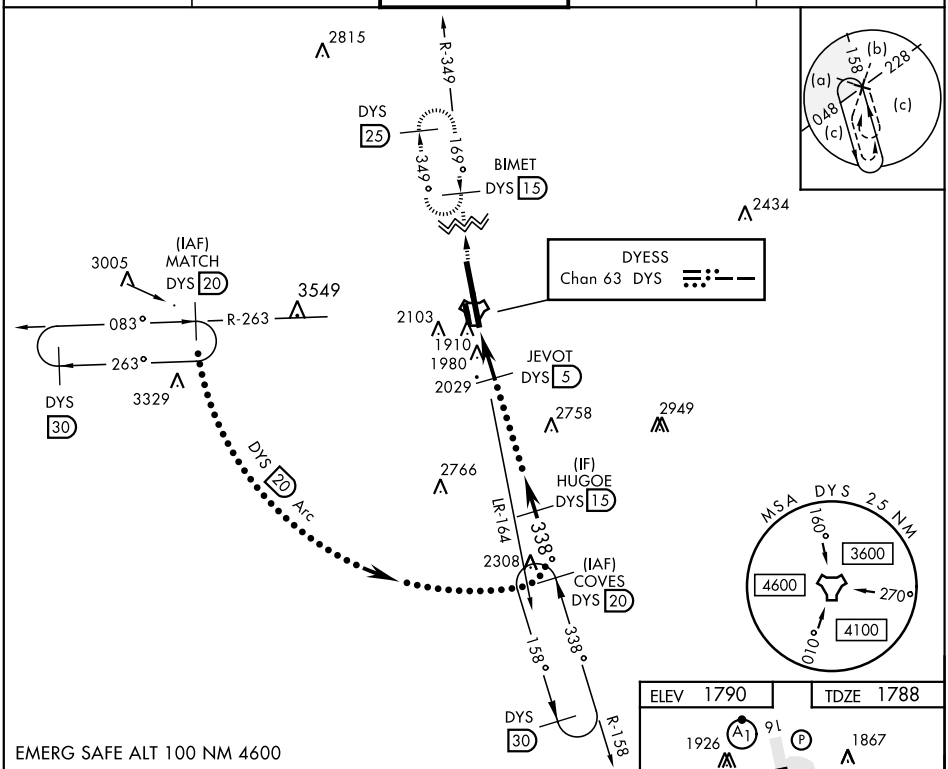

EMERG SAFE ALT 100 NM 4600

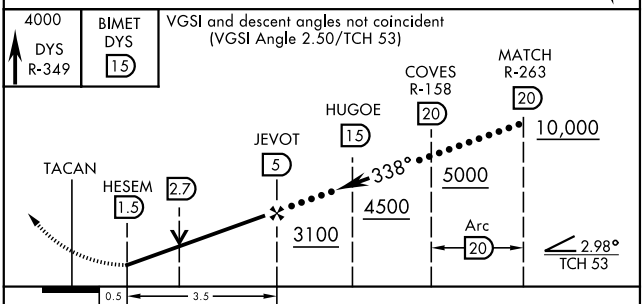

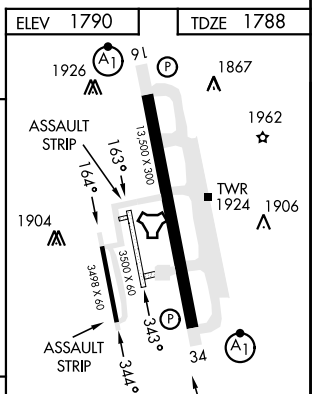

CATEGORY	C	D	E
S-34 *	2280/50 492 (500-1)		
C CIRCLING **	2460-1¾ 670 (700-1¾)	2460-2 670 (700-2)	2460-2¼ 670 (700-2¼)

FAF to MAP 3.5 NM					
Knots	120	140	160	180	200
Min:Sec	1:45	1:30	1:19	1:10	1:03

ABILENE, TEXAS 32°25′N-99°51′W DYESS AFB (KDYS)

Amdt 3 10NOV16

HI-TACAN X RWY 34

SC-2, 02 NOV 2023 to 30 NOV 2023