HI-ILS or LOC X RWY 34

LOC I-DYS	APCH CRS	Rwy ldg 13,500 TDZE 1788 Arpt Elev 1790	AL-2 [USAF]	DYESS AFB (KDYS)
109.9	344°			

RADAR or DME required.
* When ALS inop, increase CAT CDE RVR to 40 and vis to ¾ mile.
** When ALS inop, increase CAT CDE vis to 1⅜ miles.

ALSF-1

MISSED APPROACH: Climb to 4000 via DYS TACAN R-349 to BIMET and hold.

ATIS ★	ABILENE APP CON	TOWER	GND CON	ASR
269.175	125.0 338.3 EAST 127.2 282.3 WEST	133.0 257.675	118.35 275.8	

*** Circling to other than Rwy 16 NA.
**** When ALS inop, increase CAT CDE vis to 1½ miles.

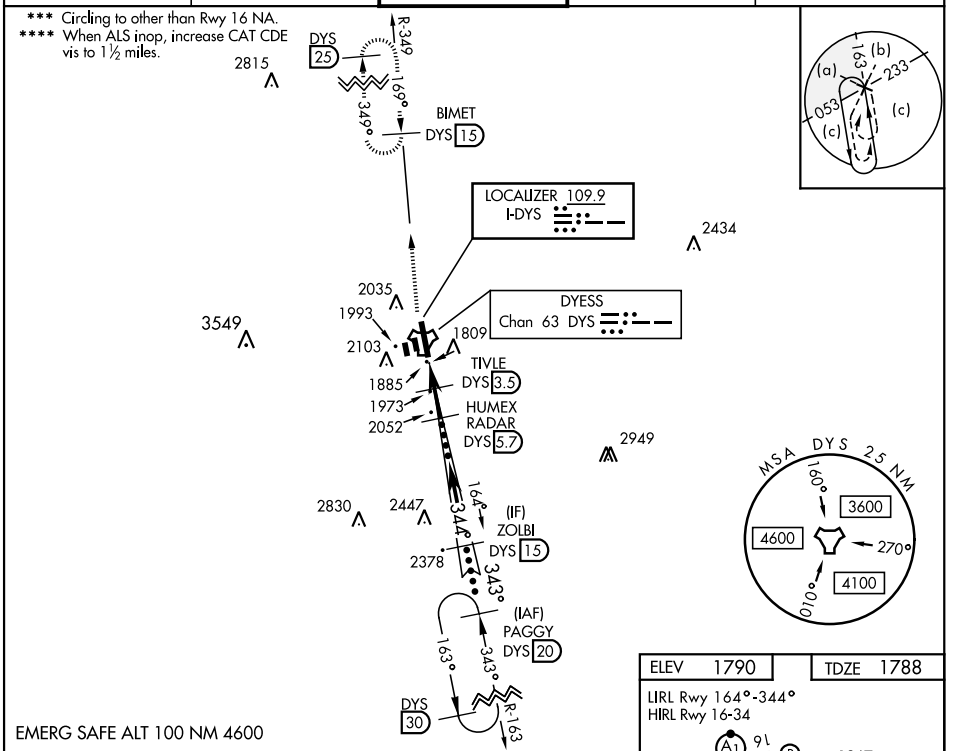

EMERG SAFE ALT 100 NM 4600

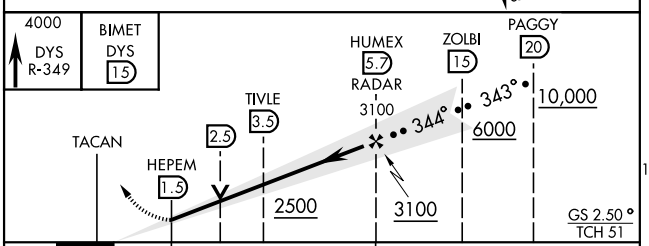

CATEGORY	C	D	E
S-ILS 34 *	1988/24 200 (200-½)		
S-LOC 34 **	2240/45 452 (500-⅞)		
C CIRCLING ***	2460-1¾ 670 (700-1¾)	2460-2 670 (700-2)	2460-2¼ 670 (700-2¼)
WITHOUT LAST STEPDOWN FIX			
S-LOC 34 ****	2320/55 532 (600-1)		

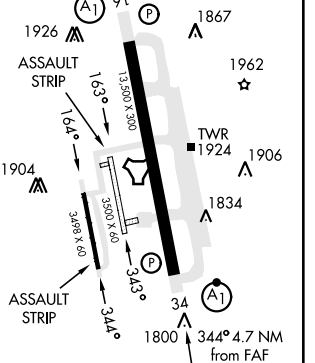

FAF to MAP 4.2 NM					
Knots	120	140	160	180	200
Min:Sec	2:06	1:48	1:35	1:24	1:16