TIN CITY, ALASKA

RNAV (GPS) RWY 34

APCH CRS	Rwy ldg	4702
345°	TDZE	273
	Arpt Elev	273

AL-2334 [USAF]

TIN CITY LRRS (PATC)

RNP APCH - GPS required.

Night operations not authorized
*Circling not authorized W of runway 16/34

MISSED APPROACH: Climb to 1500 then climbing right turn to 4000 direct JAGMA and hold.

ANCHORAGE CENTER	TIN CITY RCO (NOME RADIO)	UNICOM
133.3 290.4	122.6	126.2 (CTAF)

Uncontrolled airspace below 700′ AGL within 7 NM of Tin City airport.
Circling visibility reduction by helicopters NA.

MILITARY CERTIFIED AIRCREW OR AUTHORIZED CONTRACT AIRCRAFT ONLY NOT FOR CIVIL USE

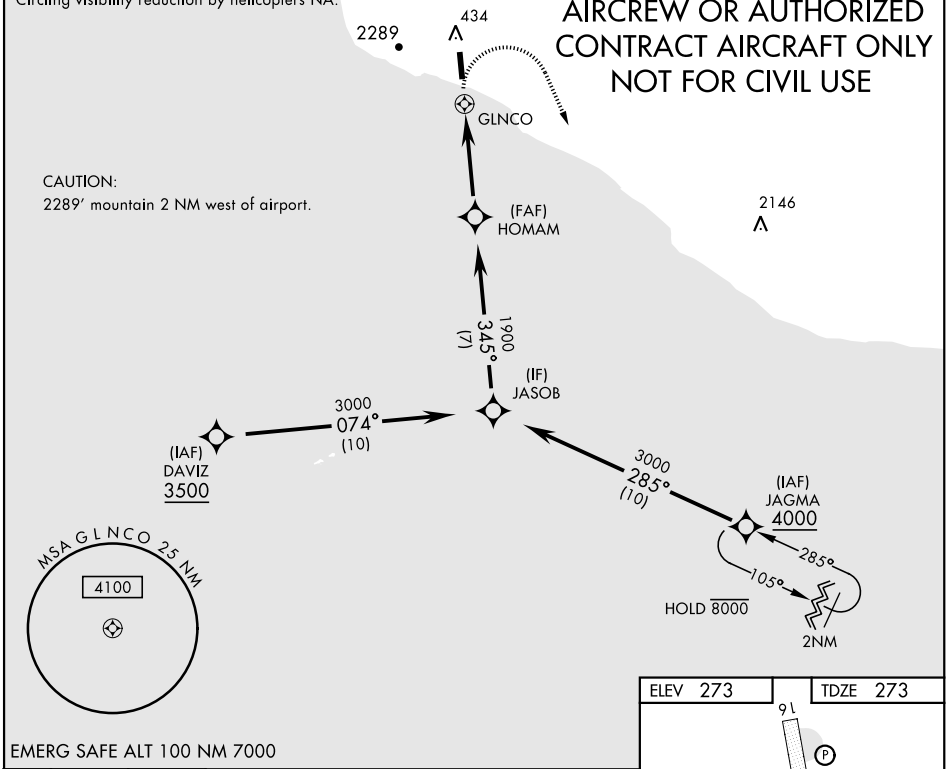

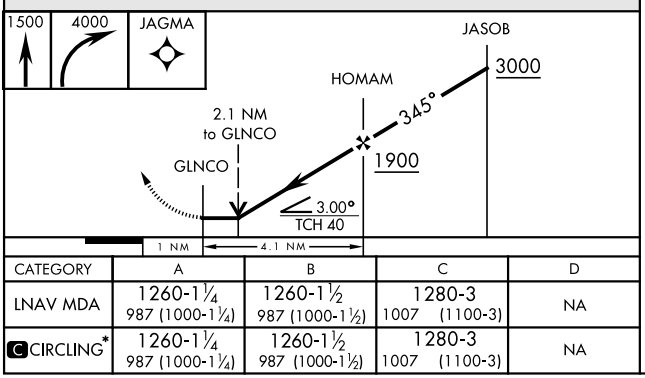

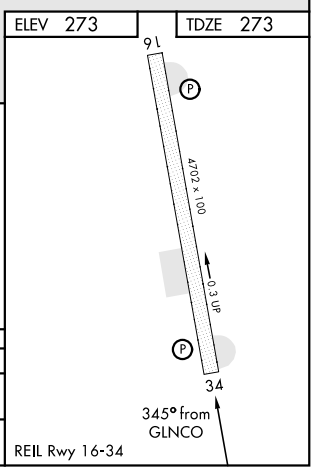

CATEGORY	A	B	C	D
LNAV MDA	1260-1¼ 987 (1000-1¼)	1260-1½ 987 (1000-1½)	1280-3 1007 (1100-3)	NA
C CIRCLING*	1260-1¼ 987 (1000-1¼)	1260-1½ 987 (1000-1½)	1280-3 1007 (1100-3)	NA

AK, 05 OCT 2023 to 30 NOV 2023

AK, 05 OCT 2023 to 30 NOV 2023