MANSFIELD, OHIO

HI-VOR or TACAN RWY 14

AL-860 [USAF]

MANSFIELD LAHM RGNL (KMFD)

VORTAC MFD	APCH CRS	Rwy ldg	9001
108.8	130°	TDZE	1276
Chan 25		Arpt Elev	1297

DME required.

When control tower closed use Marion altimeter setting.

MISSED APPROACH: Climb to 1700, then climbing left turn to 4000 on MFD VORTAC R-105 to BIARD/8 DME and hold, continue climb-in-hold to 4000.

ATIS	CLEVELAND APP CON	TOWER ★	GND CON	UNICOM
125.3	124.2 360.65	119.8 L 291.775	121.8 291.775	122.95

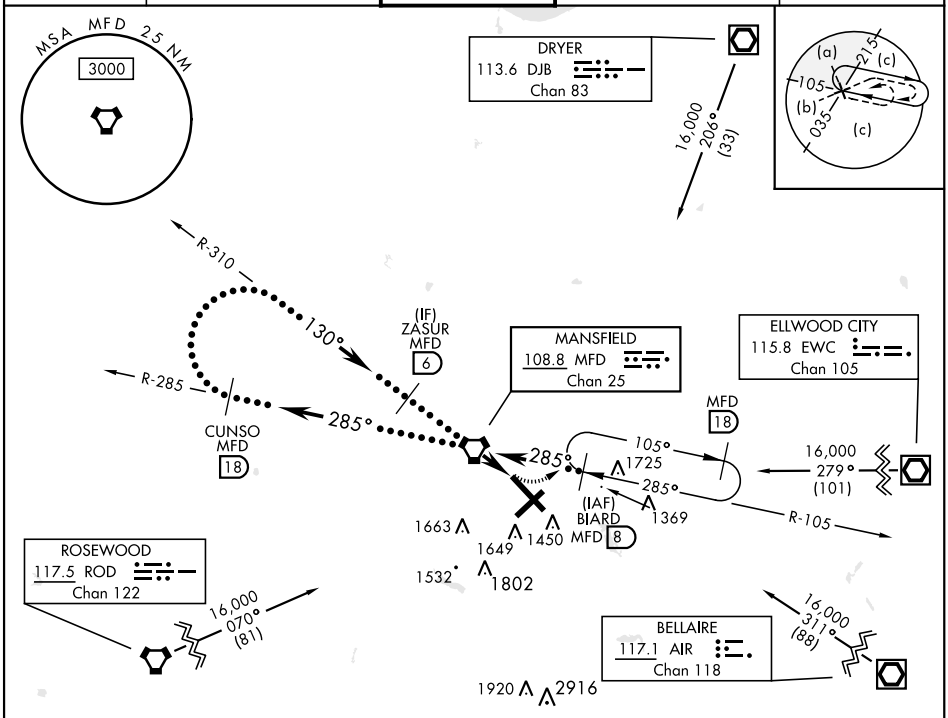

EMERG SAFE ALT 100 NM 4000

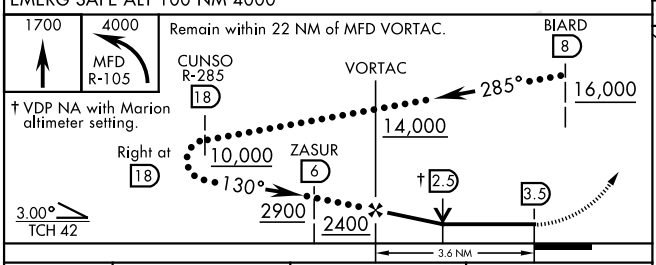

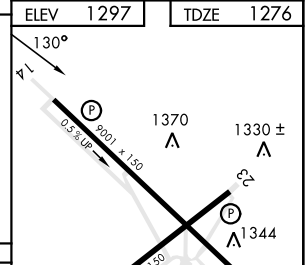

CATEGORY	C	D	E
S-14	1620-1 344 (400-1)		
C CIRCLING	2000-2 703 (800-2)	2000-2¼ 703 (800-2¼)	2020-2½ 723 (800-2½)
MARION ALTIMETER SETTING MINIMUMS			
S-14	1740-1⅜ 464 (500-1⅜)		
C CIRCLING	2120-2½ 823 (900-2½)	2120-2¾ 823 (900-2¾)	2140-3 843 (900-3)

HIRL Rwy 5-23 and 14-32 L
REIL Rwy 5 and 23 L