KNOXVILLE, TENNESSEE

# HI-ILS or LOC RWY 5L

| LOC I-TYS | APCH CRS | Rwy ldg | 9510 |
|---|---|---|---|
| 110.3 | 051° | TDZE | 953 |
| | | Arpt Elev | 986 |

AL-218 [USAF]

MC GHEE TYSON (KTYS)

DME required.

*When ALS inop, increase CAT E vis to ¾ mile.
**When ALS inop, increase CAT E vis to 1⅝ miles.

MALSR A5

MISSED APPROACH: Climb to 6000 direct to VXV VORTAC and on VXV R-053 to NEYLN/VXV 4.7 DME and hold, continue climb-in-hold to 6000.

| ATIS | KNOXVILLE APP CON | KNOXVILLE TOWER | GND CON | CLNC DEL | ASR |
|---|---|---|---|---|---|
| 128.35 | 123.9 360.8 | 121.2 257.8 | 121.9 348.6 | 121.65 | |

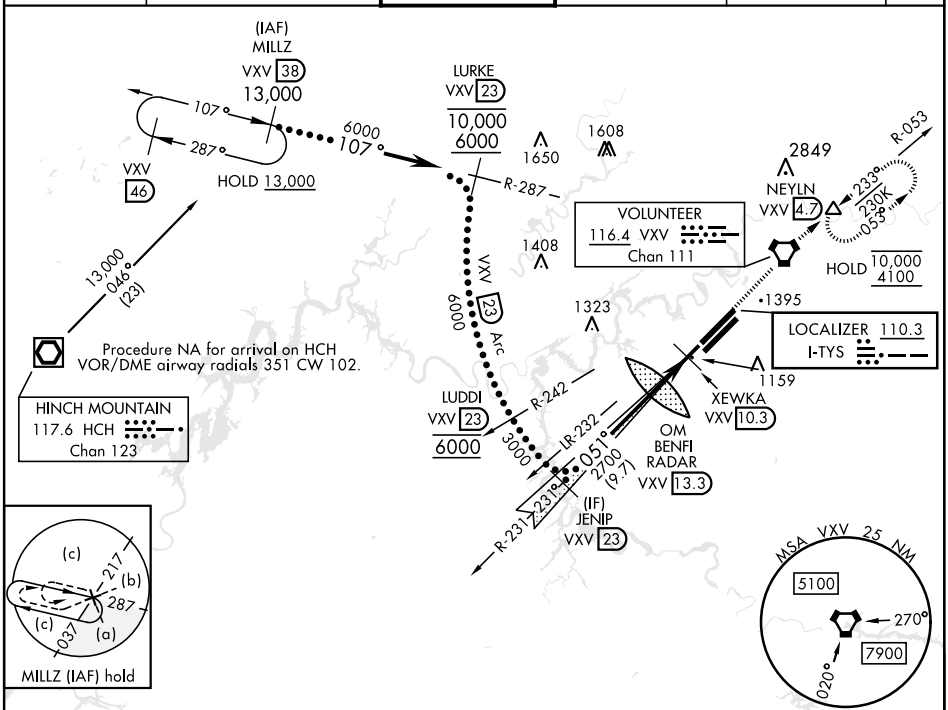


EMERG SAFE ALT 100 NM 8900

| 6000 | VXV | VXV R-053 | NEYLN VXV 4.7 |
|---|---|---|---|

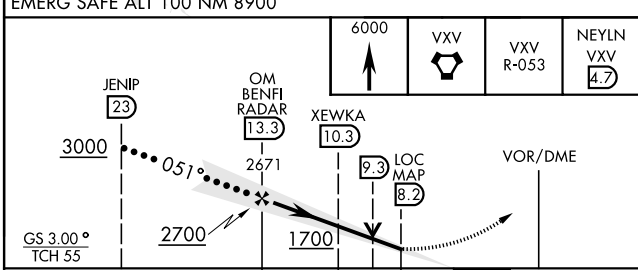


| CATEGORY | C | D | E |
|---|---|---|---|
| S-ILS 5L * | 1153-½ 200 (200-½) | | |
| S-LOC 5L ** | 1500-1⅛ 547 (600-1⅛) | | |
| CIRCLING | 1660-2 674 (700-2) | 1900-3 914 (1000-3) | |

ELEV 986 D TDZE 953

Rwy 05L ldg 9510′
Rwy 05R ldg 8600′
Rwy 23L ldg 8600′
Rwy 23R ldg 9495′
HIRL Rwy 5R-23L, 5L-23R
REIL Rwy 5R-23L
TDZL/CL Rwy 5R, 23R

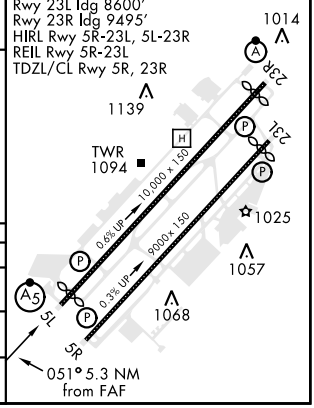





SE-1, 05 OCT 2023 to 02 NOV 2023