SAN DIEGO, CALIFORNIA

# RNAV (GPS) RWY 24L

AL-903 [USN] MIRAMAR MCAS (JOE FOSS FLD) (KNKX)

| WAAS CH 54028 W24A | APCH CRS 243° | Rwy ldg 8001<br>TDZE 477<br>Arpt Elev 477 |
|---|---|---|

RNP APCH

MISSED APPROACH: Climb to 3000 direct HUVEL, 288° track to REDIN and hold.

| ATIS ★ | SOCAL APP CON | FOSS TOWER ★ | GND CON | CLNC DEL | LA CENTER | ASR/PAR |
|---|---|---|---|---|---|---|
| 133.475<br>352.0 | 132.2<br>269.1 | 135.2<br>298.925 (L) | 128.625<br>307.325 | 125.975<br>254.325 | 291.7 | |

For uncompensated Baro-VNAV systems, procedure NA below -15°C (5°F) or above 54° C (130°F).

CAUTION: Intermediate deceleration segment descent gradient 309 FPM is greater than 150 FPM.

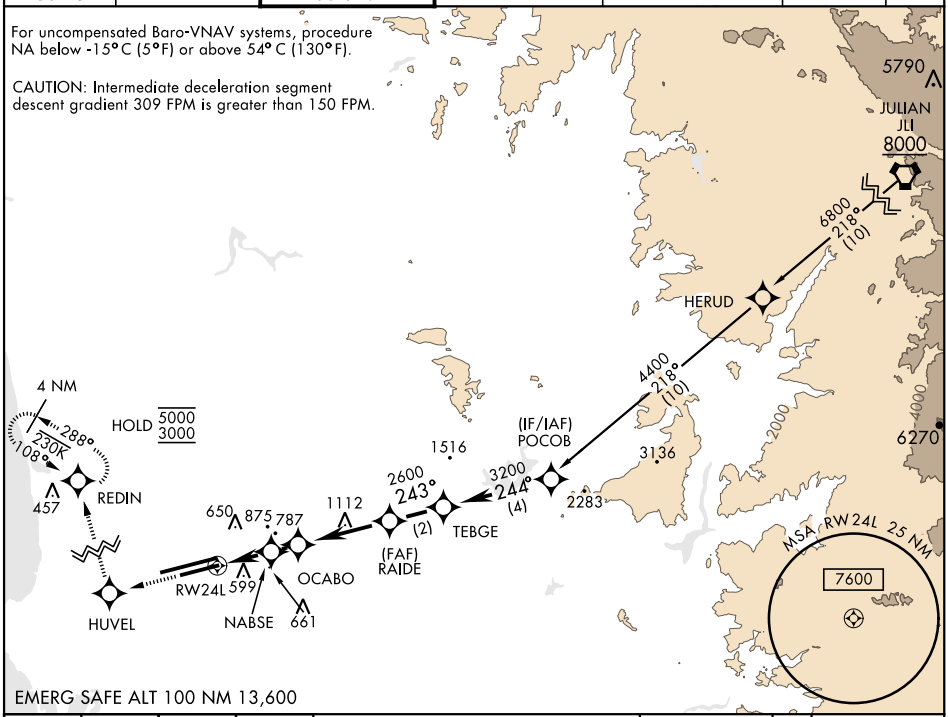


EMERG SAFE ALT 100 NM 13,600

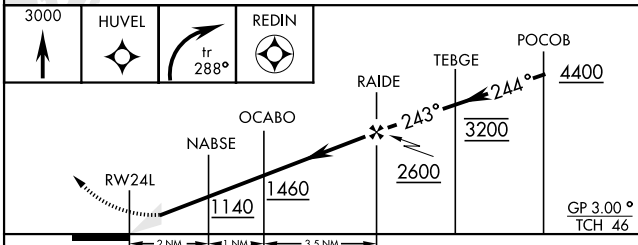


ELEV 477 TDZE 477

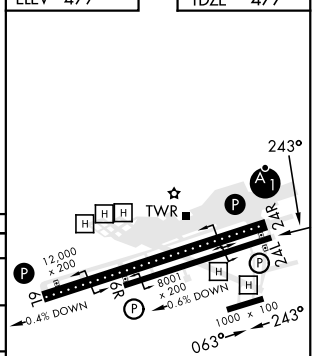


| CATEGORY | A | B | C | D |
|---|---|---|---|---|
| LPV DA | 677-¾ 200 (200-¾) | | | |
| LNAV/VNAV DA | 730-¾<br>253 (300-¾) | 741-⅞<br>264 (300-⅞) | 749-⅞<br>272 (300-⅞) | 760-⅞<br>283 (300-⅞) |
| LNAV MDA | 960-1 483 (500-1) | | 960-1⅜ 483 (500-1⅜) | |
| CIRCLING | 960-1 483 (500-1) | | 960-1½<br>483 (500-1½) | 1180-2¼<br>703 (800-2¼) |

HIRL Rwy 6L-24R (L)
HIRL Rwy 6R-24L



SW-3, 07 SEP 2023 to 05 OCT 2023
SW-3, 07 SEP 2023 to 05 OCT 2023