DOVER, DELAWARE

TACAN RWY 1

TACAN DOV Chan **37**	APCH CRS **008°**	Rwy ldg **9602** TDZE **25** Arpt Elev **29**

AL-562 (USAF)

DOVER AFB (KDOV)

* When ALS inop, increase CAT AB to 55, vis to 1 mile, CAT CDE vis to 1 3/8 miles.

ALSF-2

MISSED APPROACH: Climb to 2000 via DOV TACAN R-017 to DEREE/DOV 6.7 DME and hold.

ATIS	APP CON	TOWER	GND CON	CLNC DEL
127.825 273.5	**132.425 257.875**	**126.35 279.625**	**118.875 225.4**	**125.55 289.4**

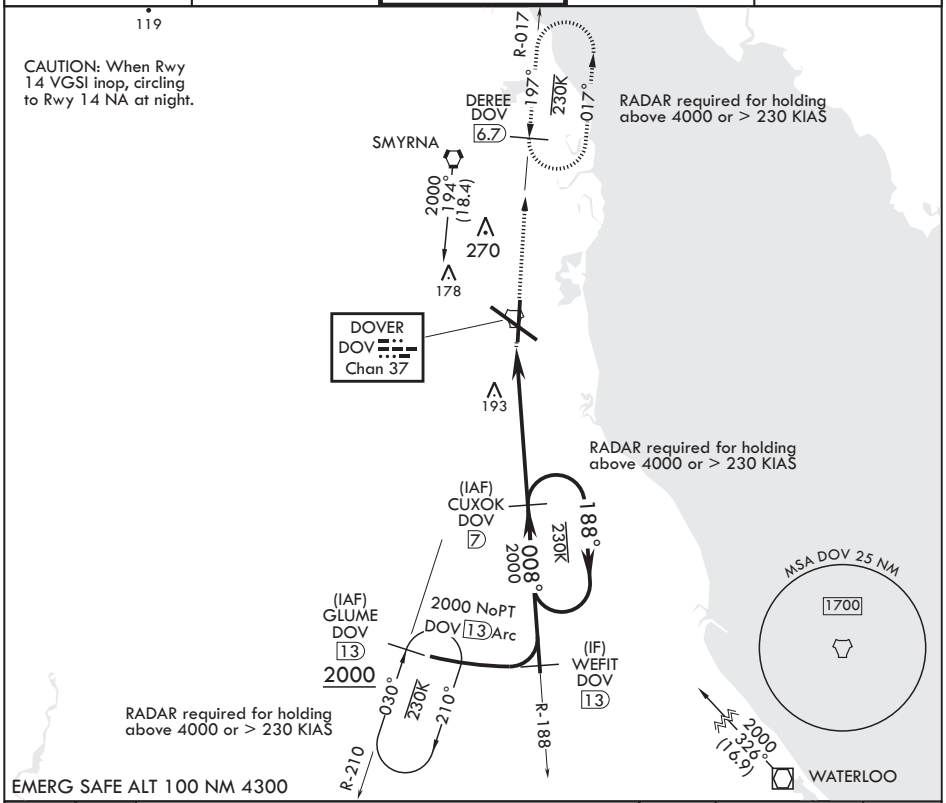

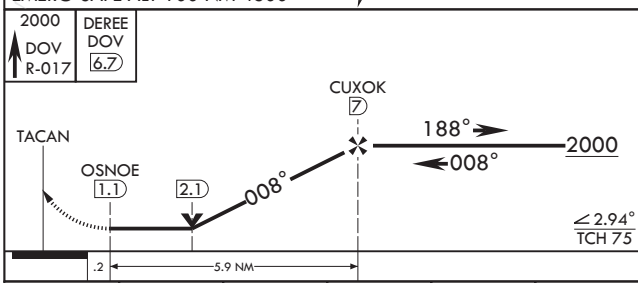

CATEGORY	A	B	C	D	E
S-1*	500/24	475 (500-½)	500/50	475	(500-1)
C CIRCLING	540-1	511 (600-1)	620-1½ 591 (600-1½)	620-2 591 (600-2)	1080-3 1051 (1100-3)

ELEV 29 TDZE 25

Rwy 14 ldg 8652'

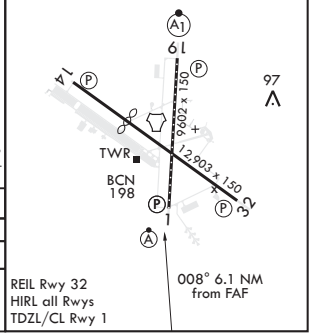

REIL Rwy 32
HIRL all Rwys
TDZL/CL Rwy 1

008° 6.1 NM from FAF

DOVER, DELAWARE

39°08'N - 75°28'W

DOVER AFB (KDOV)

Amdt 3 11AUG22

TACAN RWY 1

NE-3, 10 AUG 2023 to 07 SEP 2023