APP CRS	Rwy ldg	3624
291°	TDZE	2933
	Apt Elev	2933

GPS RWY 27
PINE MOUNTAIN LAKE (E45)

NA

Procedure NA at night. Rwy 27 helicopter visibility reduction below 1 SM NA. Use Columbia altimeter setting.

MISSED APPROACH: Climb to 4600 direct UPCIM and hold.

O22 AWOS-3	OAKLAND CENTER	CTAF
124.65	121.25 327.0	122.9 L

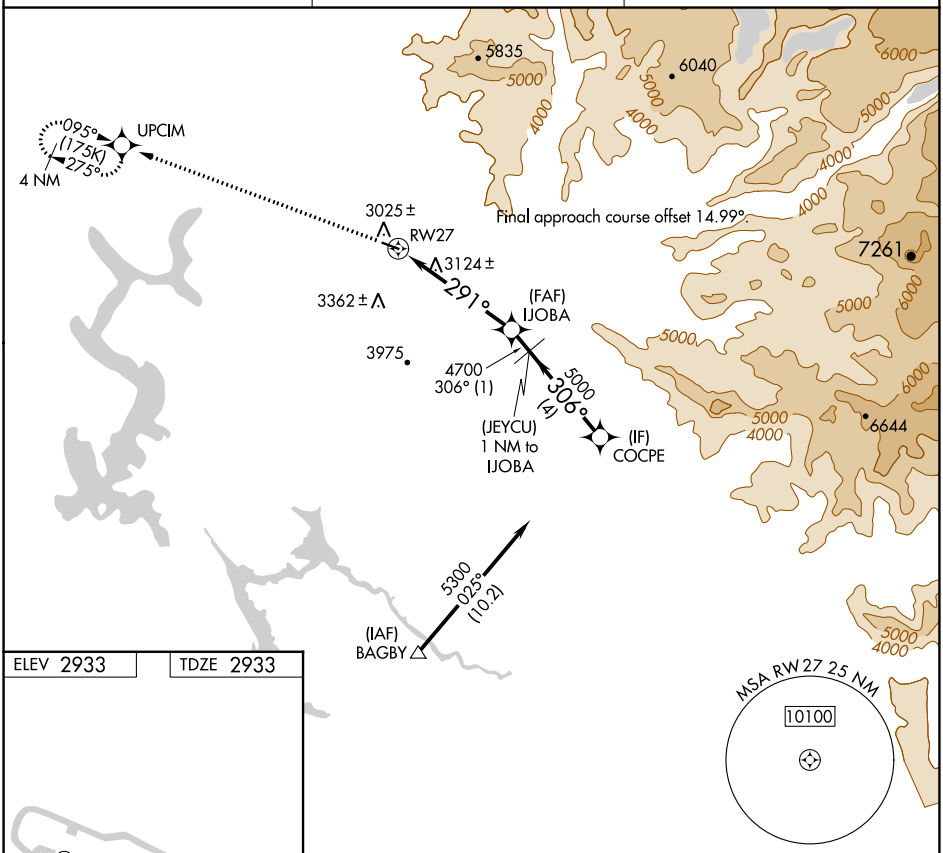

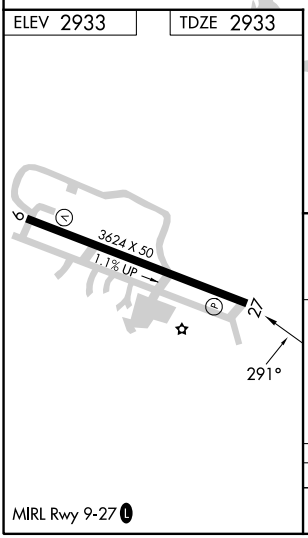

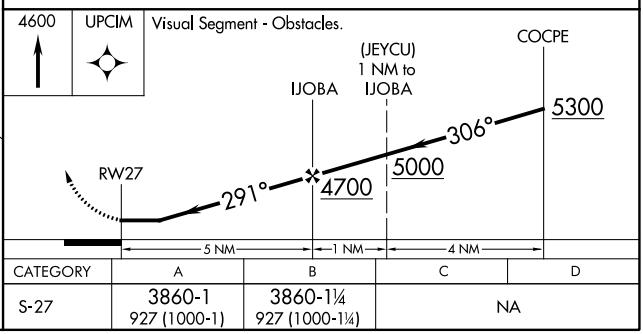

CATEGORY	A	B	C	D
S-27	3860-1 927 (1000-1)	3860-1¼ 927 (1000-1¼)	NA	

SW-2, 13 JUL 2023 to 10 AUG 2023
SW-2, 13 JUL 2023 to 10 AUG 2023