WAAS CH 97644 W32A	APP CRS 319°	Rwy ldg 3263 TDZE 121 Apt Elev 123

RNAV (GPS) RWY 32
MANSFIELD MUNI (1B9)

RNP APCH - GPS.

NA — Circling NA to Rwys 4 and 22. Procedure NA at night. Rwy 32 helicopter visibility reduction below 1 SM NA. Use Taunton altimeter setting.

MISSED APPROACH: Climb to 700 then climbing right turn to 3000 direct WHYBE and hold.

TAN ASOS	BOSTON APP CON	UNICOM
132.675	124.1	123.0 (CTAF) L

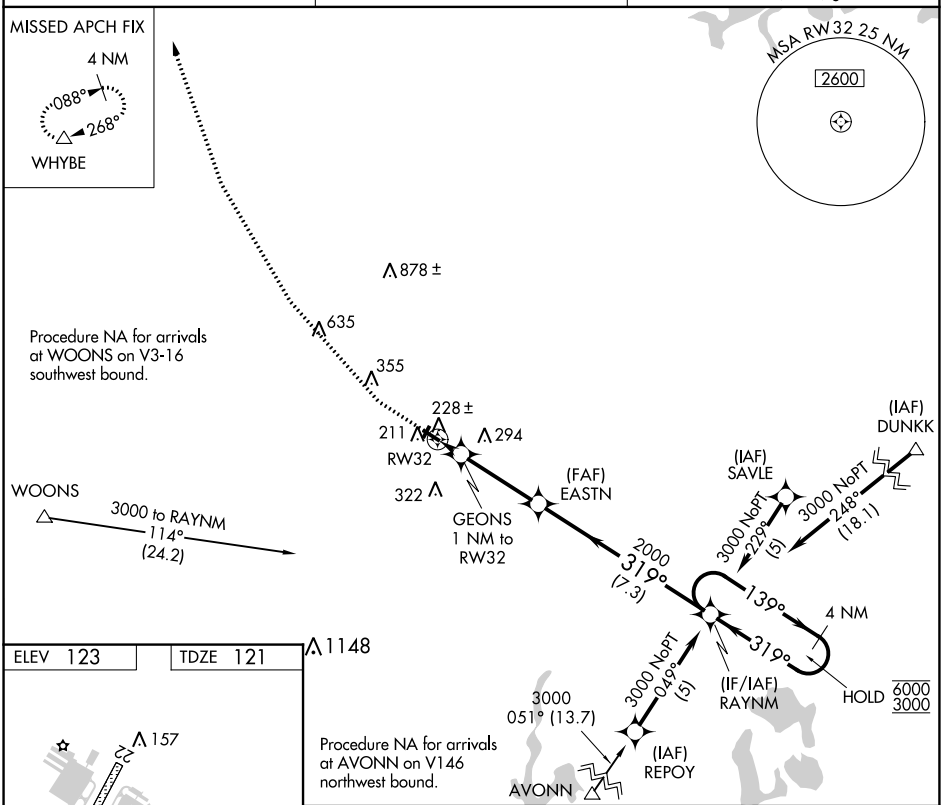

ELEV 123	TDZE 121

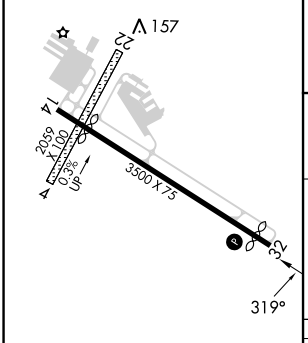

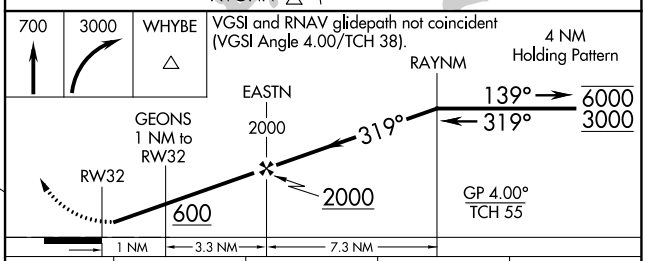

CATEGORY	A	B	C	D
LPV DA	452-1	331 (400-1)	NA	
LNAV MDA	520-1	399 (400-1)	NA	
C CIRCLING	600-1 477 (500-1)	640-1 517 (600-1)	NA	

MIRL Rwy 14-32 L

NE-1, 13 JUL 2023 to 10 AUG 2023