CLARKSVILLE, TENNESSEE

COPTER VOR RWY 23

VOR/DME CKV 110.6 Chan 43	APCH CRS 227°	Rwy ldg 5000 TDZE 587 Arpt Elev 595

AL-6373 [USA]

SABRE AAF (FORT CAMPBELL) (KEOD)

RADAR required (for procedure entry).

MISSED APPROACH: Climbing left turn to 2200 direct CKV VOR/DME and hold.

ATIS	CAMPBELL APP CON	TOWER ★	GND CON	CLNC DEL	EAGLE RADIO	ASR
306.5	134.35 307.025	124.675 (CTAF) 290.45	142.975 267.3	237.6	285.7	

When local altimeter setting not received, use Campbell AAF (Fort Campbell), KY altimeter setting.

VDP NA when using CAMPBELL AAF (Fort Campbell), KY altimeter setting.

All segments 90 KIAS.

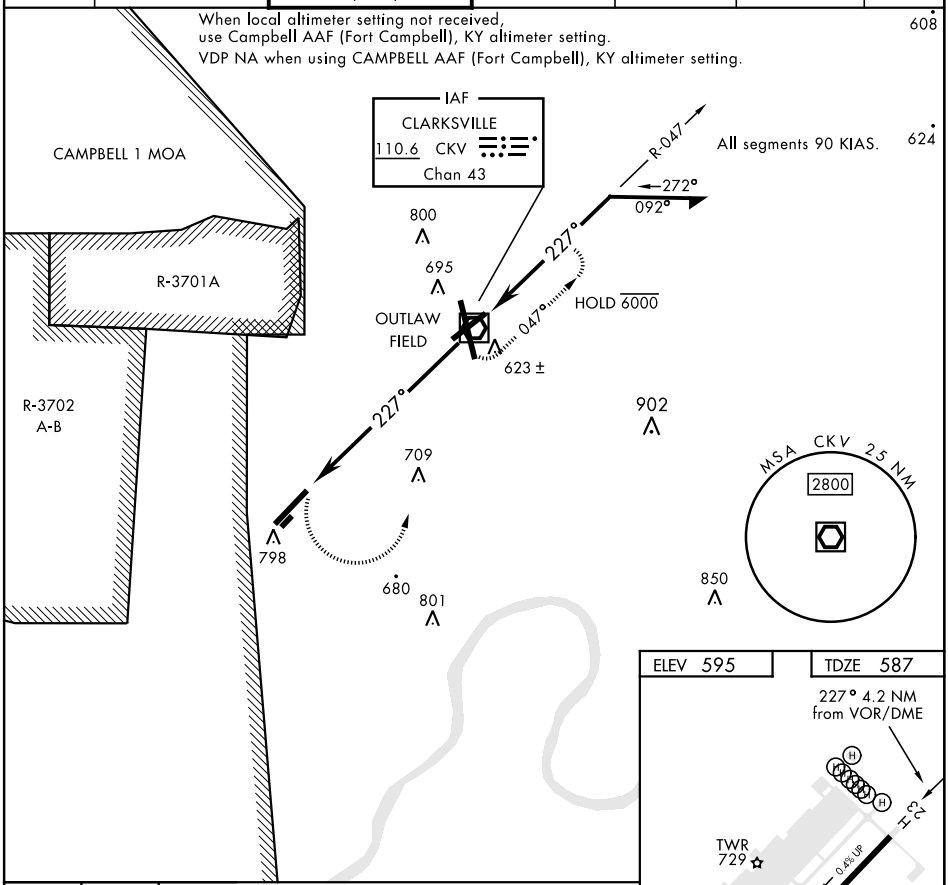

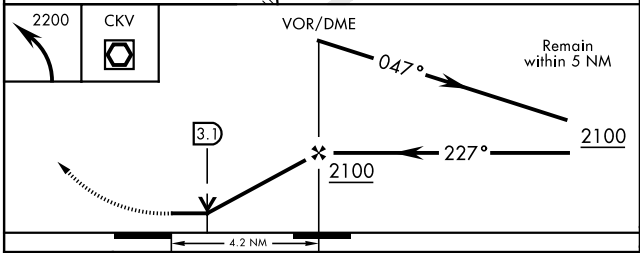

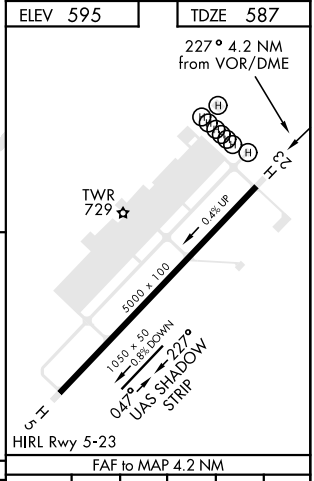

CATEGORY	COPTER
H-23	1000-½ 413 (500-½)

FAF to MAP 4.2 NM					
Knots	45	60	75	90	105
Min:Sec	5:36	4:12	3:22	2:48	2:24

SE-1, 15 JUN 2023 to 13 JUL 2023
SE-1, 15 JUN 2023 to 13 JUL 2023