MARIETTA, GEORGIA

TACAN RWY 11

TACAN DOB Chan 77	APCH CRS 106°	Rwy ldg 10,002 TDZE 1069 Arpt Elev 1069	AL-959 [USAF]	DOBBINS ARB (KMGE)

* When ALS inop, increase CAT AB RVR to 55 and vis to 1 mile, CAT CDE vis to 1½ miles.
** Circling not authorized N of Rwy 11-29 for CAT DE aircraft. Circling to assault strip not authorized.

ALSF-1

†MISSED APPROACH: Climb to 2000 on track 106°, then climbing left turn to 3000, intercept DOB TACAN R-286 to CYLON and hold.

ATIS ★	ATLANTA APP CON	TOWER ★	GND CON	ASR
269.5	121.0 268.7	120.75 370.875	125.3 275.8	

† Missed approach requires use of RNAV or ATC RADAR monitoring.

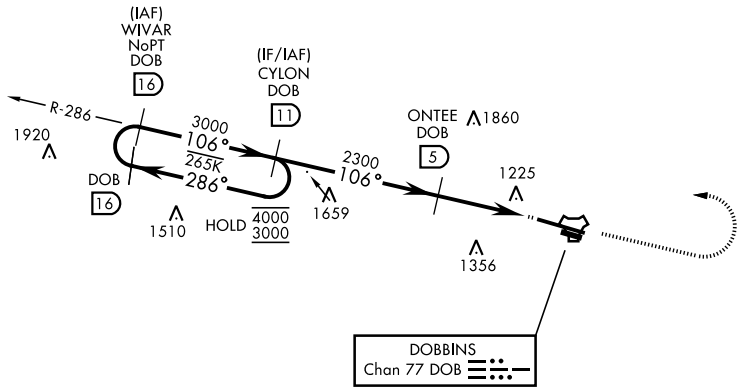

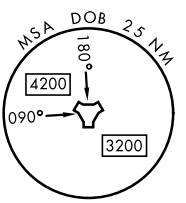

EMERG SAFE ALT 100 NM 7800

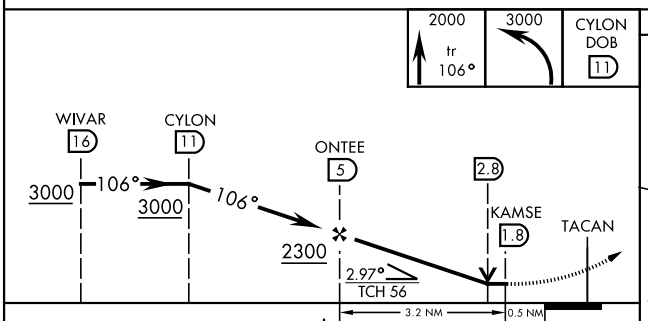

ELEV 1069 TDZE 1069

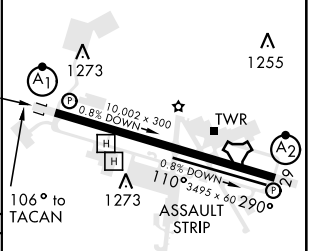

CATEGORY	A	B	C	D	E
S-11*	1600/40 531 (600-¾)		1600/55 531 (600-1)		
C CIRCLING **	1600-1 531 (600-1)	1620-1 551 (600-1)	1720-1¾ 651 (700-1¾)	1720-2 651 (700-2)	1720-2¼ 651 (700-2¼)

HIRL Rwy 11-29
REIL Rwy 11 and 29