ILS or LOC RWY 36
GREEN BAY/AUSTIN STRAUBEL INTL (GRB)

LOC I-SGZ	APP CRS	Rwy ldg	8201
109.9	002°	TDZE	684
		Apt Elev	695

T A NA ASR

For inop ALS, increase S-LOC 36 Cats C/D visibility to 1⅜ SM.
**RVR 1800 authorized with the use of FD or AP or HUD to DA.

MALSR A5

MISSED APPROACH: Climb to 1400 then climbing left turn to 2500 direct GRB VORTAC and hold.

ATIS	GREEN BAY APP CON★	GREEN BAY TOWER★	GND CON	CLNC DEL
124.1	119.4 338.2	118.7 (CTAF) L 257.8	121.9	121.75

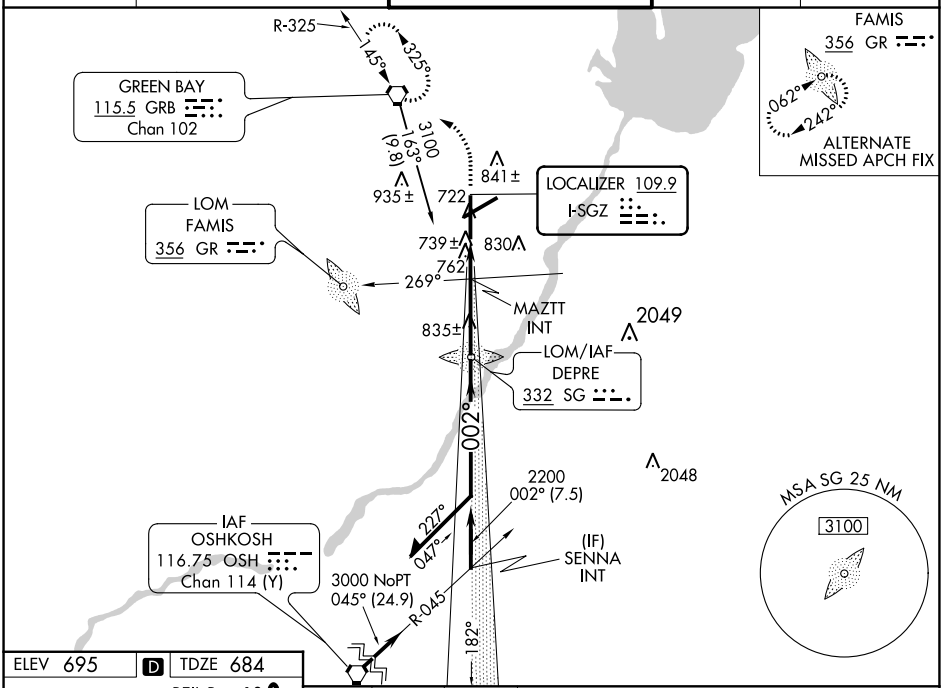

ELEV 695 D TDZE 684

REIL Rwy 18 L
HIRL Rwys 6-24 and 18-36 L

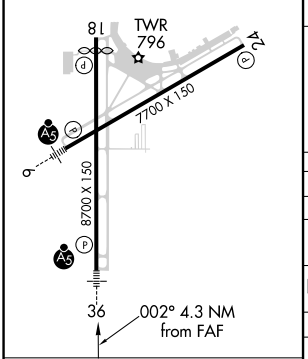

FAF to MAP 4.3 NM					
Knots	60	90	120	150	180
Min:Sec	4:18	2:52	2:09	1:43	1:26

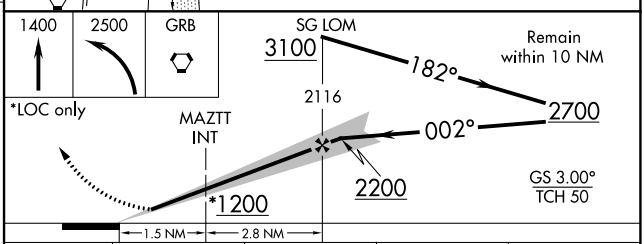

CATEGORY	A	B	C	D
S-ILS 36	**884/24 200 (200-½)			
S-LOC 36	1200/24 516 (600-½)		1200/55 516 (600-1)	
C CIRCLING	1200-1 505 (600-1)		1300-1¾ 605 (700-1¾)	1300-2 605 (700-2)
MAZTT FIX MINIMUMS				
S-LOC 36	1020/24 336 (400-½)		1020/26 336 (400-½)	
C CIRCLING	1200-1 505 (600-1)		1200-1½ 505 (600-1½)	1260-2 565 (600-2)

EC-3, 15 JUN 2023 to 13 JUL 2023