APP CRS	Rwy ldg	8831
126°	TDZE	44
	Apt Elev	62

RNAV (RNP) Z RWY 12L
NORMAN Y MINETA SAN JOSE INTL (SJC)

RNP AR APCH-GPS.

For uncompensated Baro-VNAV systems, procedure NA below 0°C or above 54°C.

MISSED APPROACH: Climb to 4600 on track 126° to COKOR and track 124° to GILRO and hold.

D-ATIS	NORCAL APP CON		SAN JOSE TOWER ★	GND CON	CLNC DEL	CPDLC	UNICOM
126.95	120.1	290.25	124.0 (CTAF) L 257.6	121.7	118.0		122.95

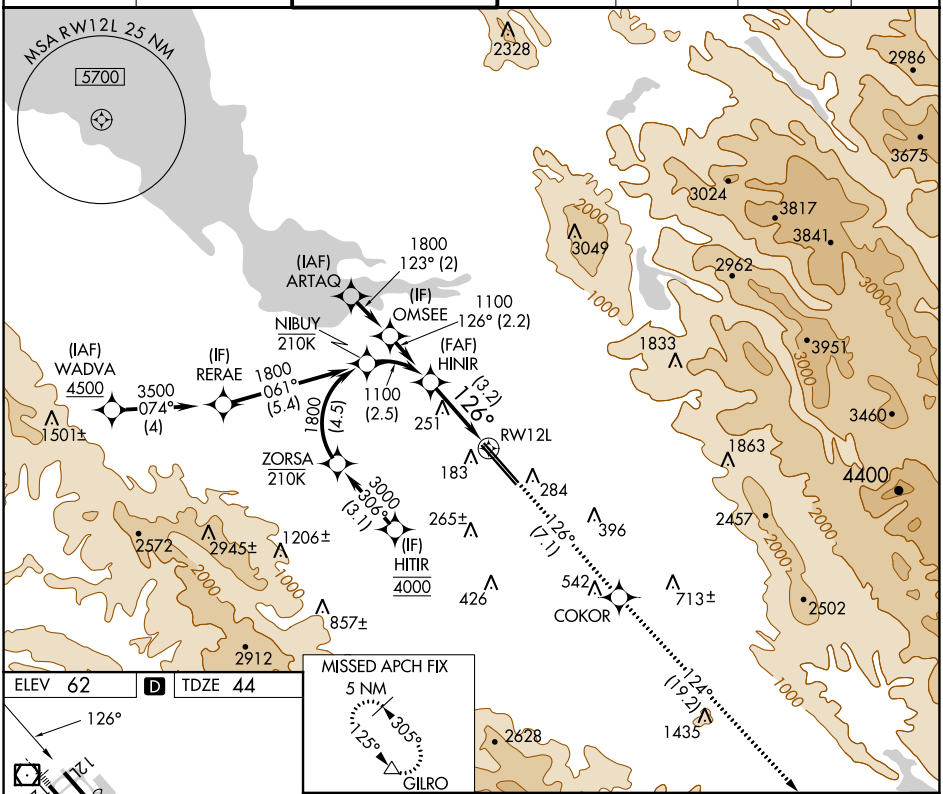

ELEV 62	D	TDZE 44

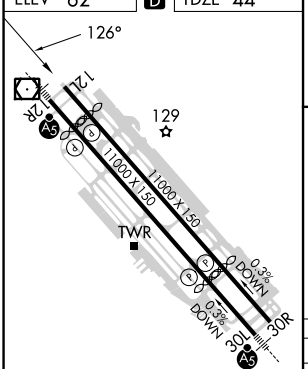

MISSED APCH FIX
5 NM
305°
125°
GILRO

VGSI and RNAV glidepath not coincident (VGSI Angle 3.00/TCH 70).

4600 tr 126°	COKOR	tr 124°	GILRO

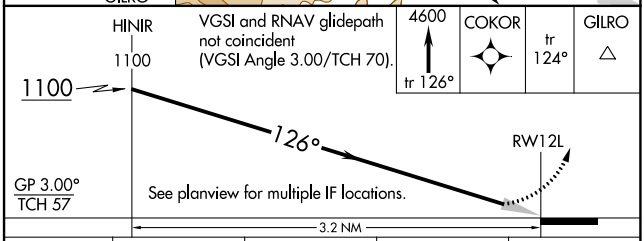

CATEGORY	A	B	C	D
RNP 0.18 DA	400-1 356 (400-1)			
RNP 0.30 DA	451-1⅛ 407 (400-1⅛)			

AUTHORIZATION REQUIRED

REIL Rwy 12L
HIRL Rwys 12L-30R and 12R-30L L

SW-2, 15 JUN 2023 to 13 JUL 2023

SW-2, 15 JUN 2023 to 13 JUL 2023