WAAS CH 63108 W32A	APP CRS 316°	Rwy ldg 5846 TDZE 221 Apt Elev 222

RNAV (GPS) RWY 32

CALIFORNIA REDWOOD COAST-HUMBOLDT COUNTY (ACV)

Baro-VNAV NA. Circling NA northeast of Rwy 14-32. DME/DME RNP-0.3 NA.

MALSR

MISSED APPROACH: Climb to 3000 direct CULDU and hold.

ASOS	SEATTLE CENTER	UNICOM
118.525	124.85 306.3	123.0 (CTAF) L

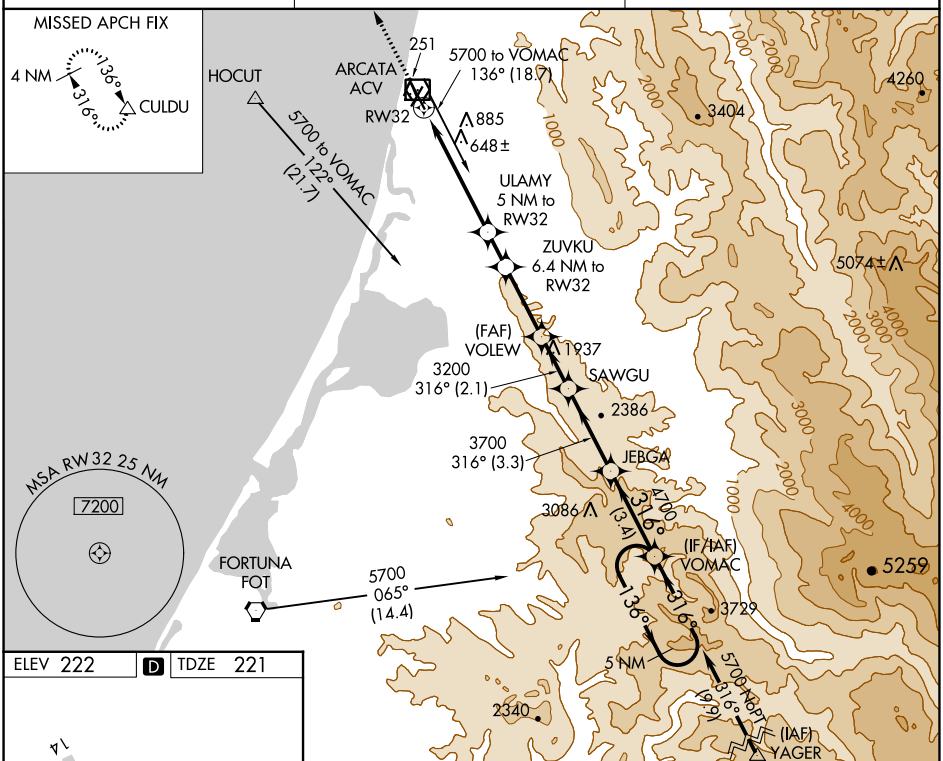

ELEV 222 | D | TDZE 221

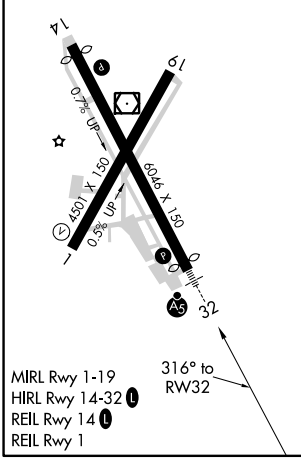

MIRL Rwy 1-19
HIRL Rwy 14-32 L
REIL Rwy 14 L
REIL Rwy 1

3000 | CULDU

VGSI and RNAV glidepath not coincident (VGSI Angle 3.00/TCH 43).

*LNAV only.

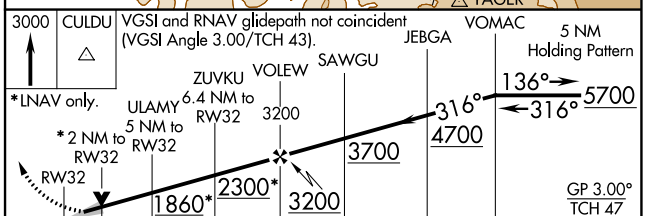

CATEGORY	A	B	C	D
LPV DA	441/18 220 (300-½)			
LNAV/VNAV DA	1056-2½ 835 (900-2½)			
LNAV MDA	900/24 679 (700-½)	900/40 679 (700-¾)	900-1½ 679 (700-1½)	
C CIRCLING	900-1 678 (700-1)		900-2 678 (700-2)	900-2¼ 678 (700-2¼)

SW-2, 15 JUN 2023 to 13 JUL 2023

SW-2, 15 JUN 2023 to 13 JUL 2023